

SAT Yxlan unmarked

↔ 22.4 km

🕒 6:00 h

▲ 115 m

▼ 117 m

Difficulty

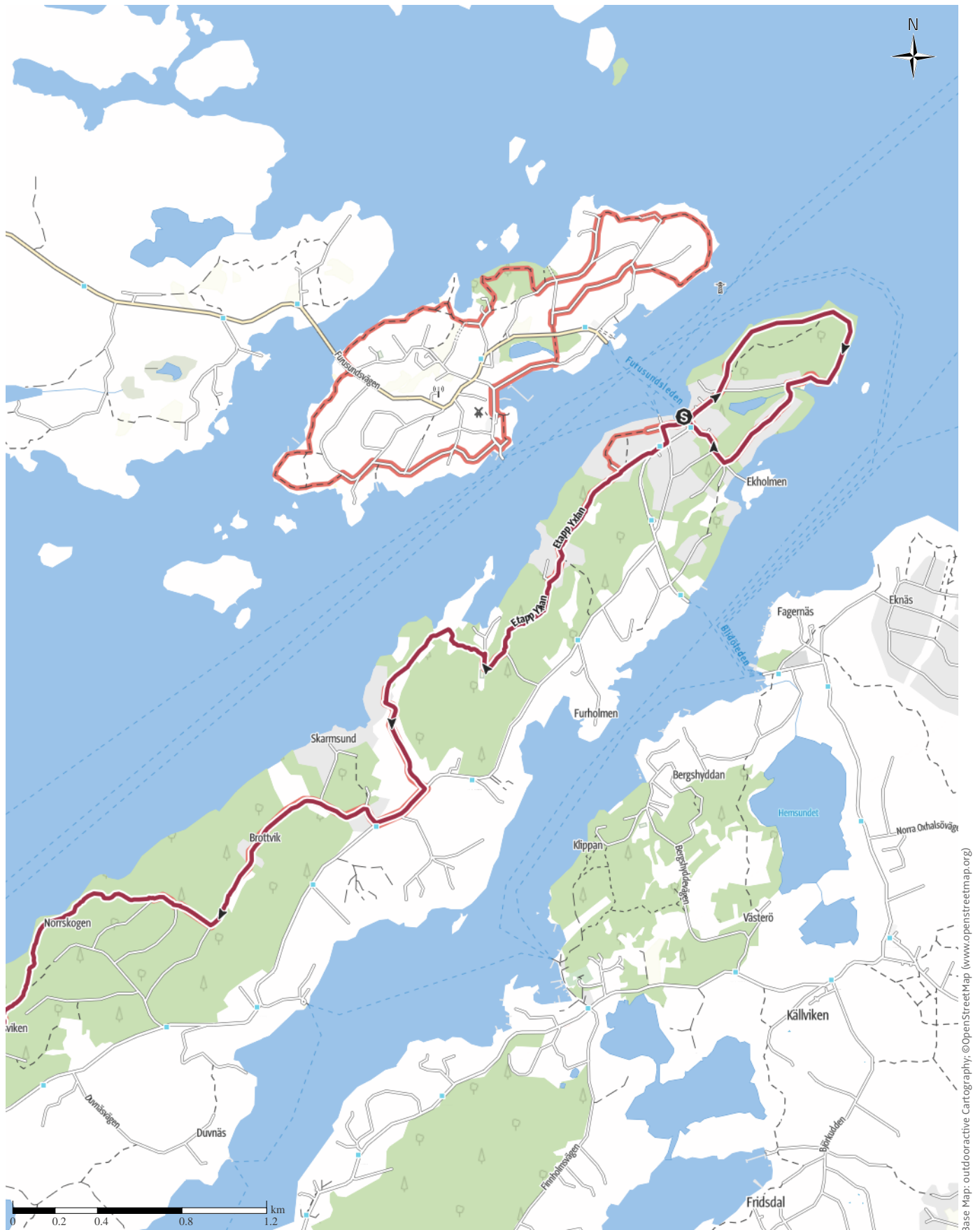
difficult



Base Map: outdooractive Cartography; ©OpenStreetMap (www.openstreetmap.org)

SAT Yxlan unmarked

↔ 22.4 km | ⌚ 6:00 h | 🏔️ 115 m | 🏔️ 117 m | Difficulty | difficult



SAT Yxlan unmarked

↔ 22.4 km

🕒 6:00 h

▲ 115 m

▼ 117 m

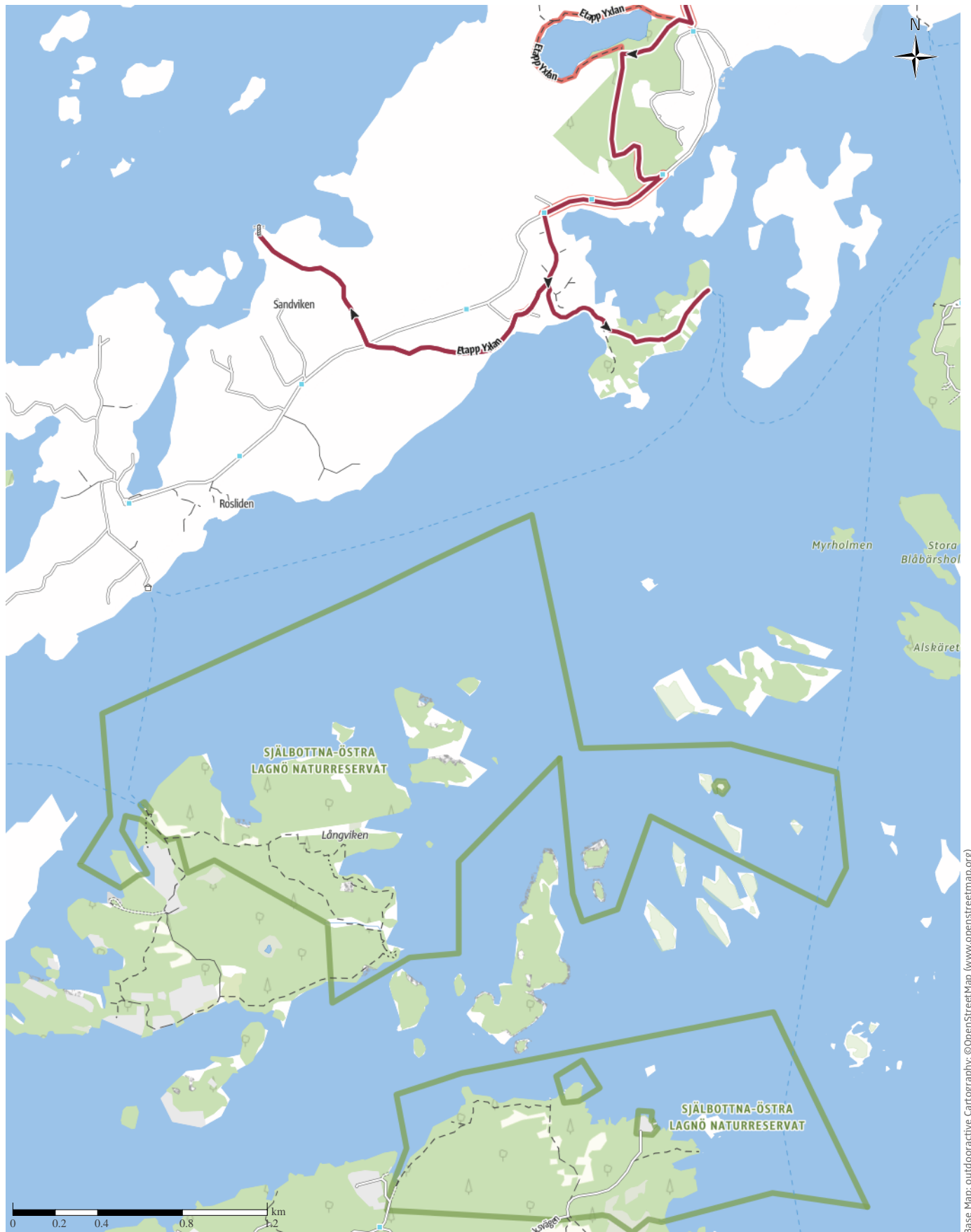
Difficulty

difficult



SAT Yxlan unmarked

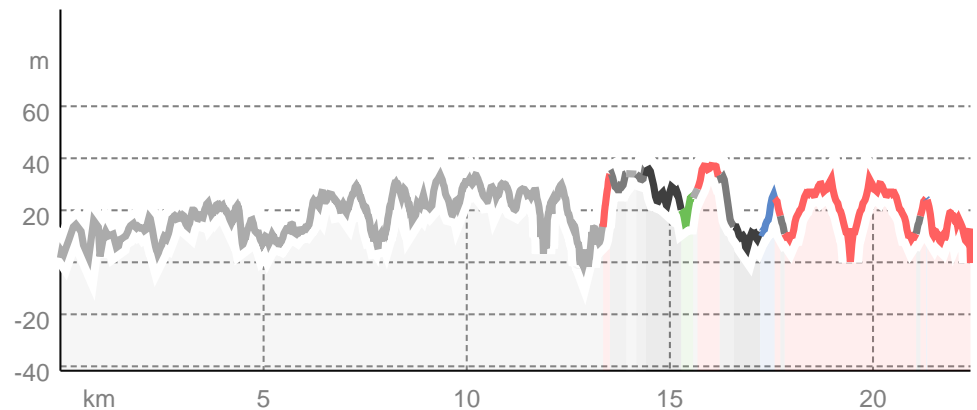
↔ 22.4 km | ⌚ 6:00 h | 🏔️ 115 m | 🏔️ 117 m | Difficulty difficult



Track types

Asphalt	1.2 km
Dirt road	0.4 km
Forested/wild trail	0.3 km
Path	5.3 km
Road	1.5 km
Unknown	13.7 km

Elevation profile



route data

Hiking Trail

Distance ↔ 22.4 km

Duration ⌚ 6:00 h

Ascent ▲ 115 m

Descent ▼ 117 m

Difficulty difficult

Stamina ●●●●●●

Technique T1

Altitude
37 m
-2 m

Best time of year

JAN | FEB | MAR
APR | MAY | JUN
JUL | AUG | SEP
OCT | NOV | DEC

Ratings

Authors

Experience ●●●●●●

Landscape ●●●●●●

Community

More route data

Properties

Linear route Scenic

Cultural/historical interest Flora

Dog-friendly



Scan QR code, save this route offline, share with friends and more...

Website

<https://out.ac/ITKNin>**Michael Lemmel**

Update: August 08, 2025

The suggested hike on Yxlan follows the local printed map "Turistkarta 1:25 000". Follow the green dotted trail on the map or this interactive one. Updated on August 8, the hike around the lake has been removed as the beavers have made it almost impossible to pass.

Takeaway route for iPhone and Android