

# SAT Möja NEW

↔ 13.8 km

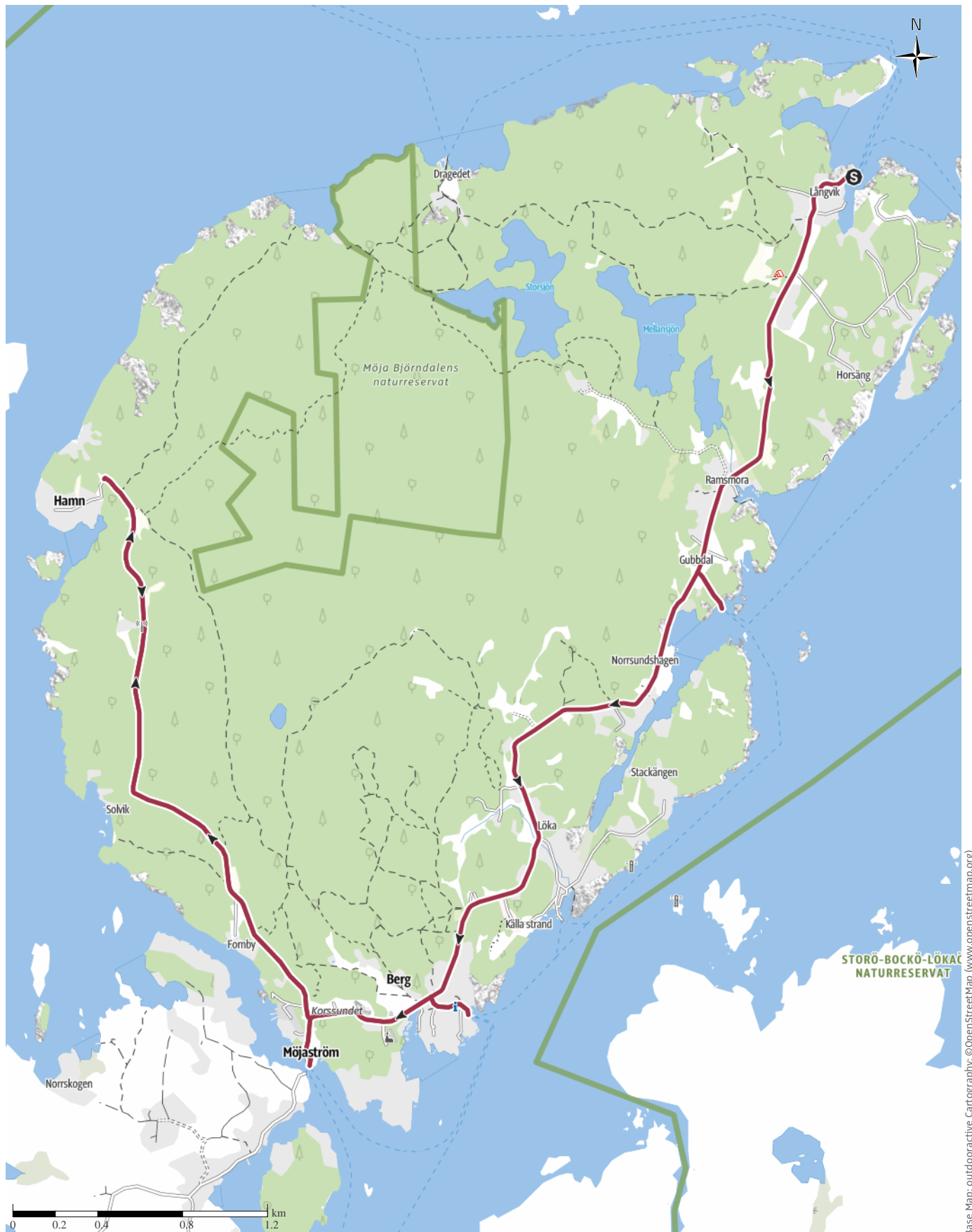
🕒 4:30 h

▲ 83 m

▼ 79 m

Difficulty

moderate



Base Map: outdooractive Cartography; ©OpenStreetMap (www.openstreetmap.org)

# SAT Möja NEW

↔ 13.8 km

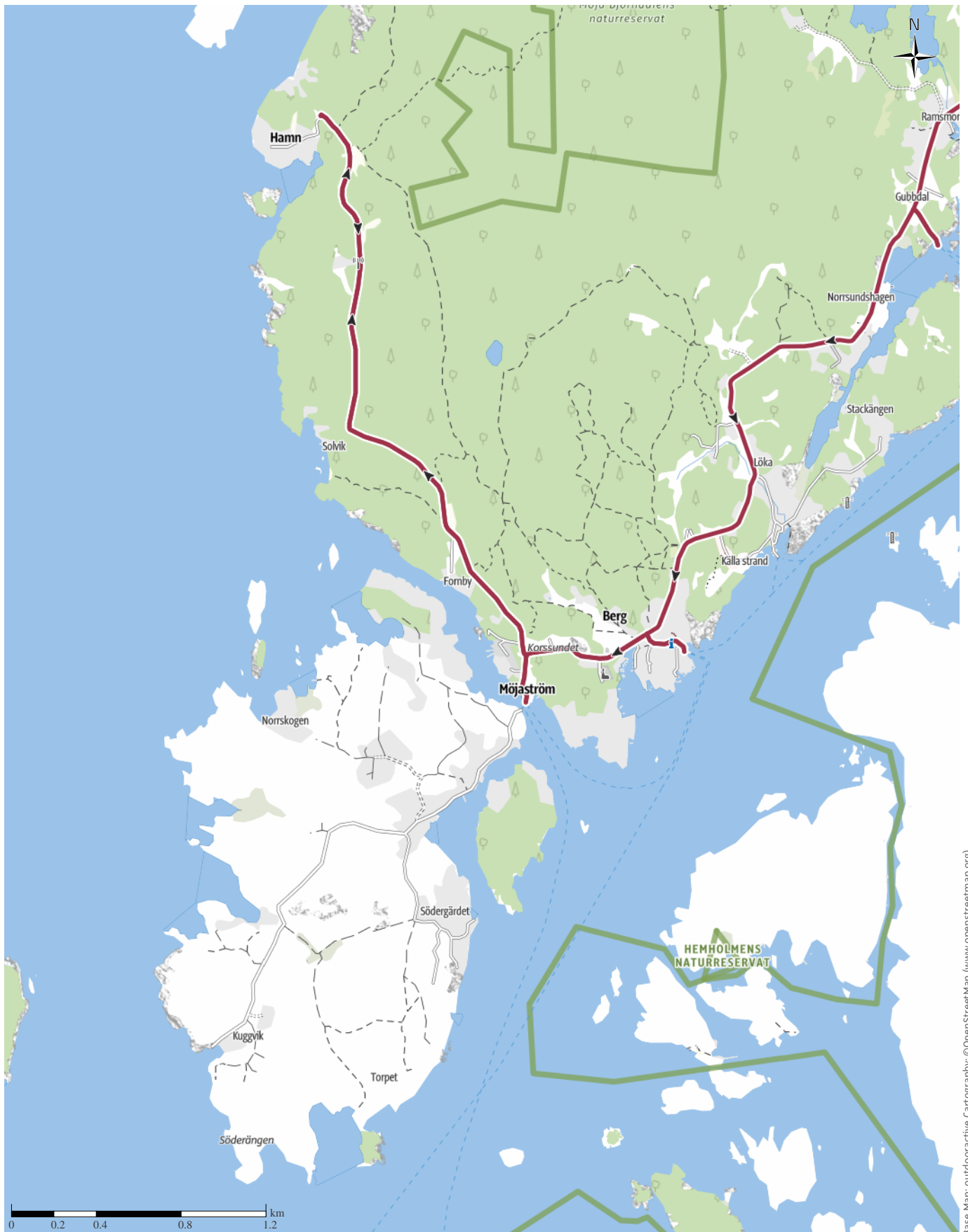
🕒 4:30 h

⬆️ 83 m

⬆️ 79 m

Difficulty

moderate



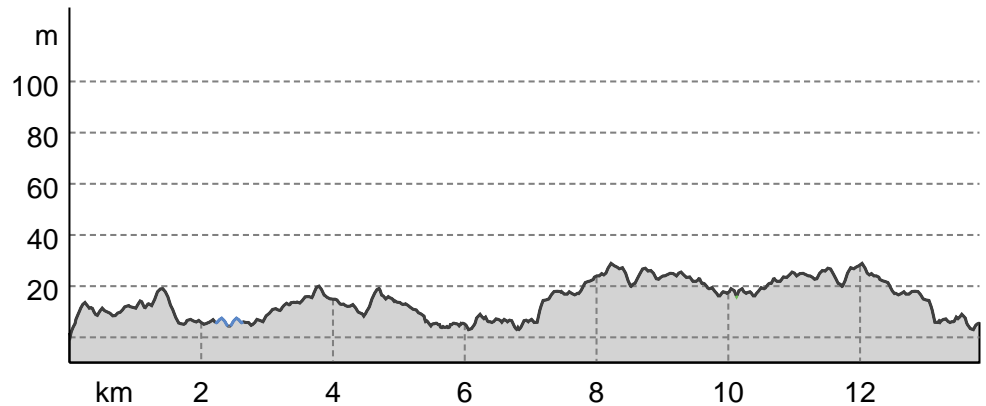
Base Map: outdooractive Cartography; ©OpenStreetMap (www.openstreetmap.org)

## SAT Möja NEW

## Track types

Asphalt	0 km
Dirt road	0.4 km
Forested/wild trail	0 km
Road	13.4 km
Unknown	0 km

## Elevation profile



## route data

## Hiking Trail

Distance	↔	13.8 km
Duration	🕒	4:30 h
Ascent	⬆️	83 m
Descent	⬇️	79 m

Difficulty	moderate
Stamina	●●●●●
Technique	T1
Altitude	29 m 1 m

## Best time of year

JAN | FEB | MAR  
APR | MAY | JUN  
JUL | AUG | SEP  
OCT | NOV | DEC

## Ratings

## Authors

Experience



Landscape



## Community

## More route data

## Properties

Out and back	Linear route
Scenic	Cultural/historical interest
Flora	Fauna
Dog-friendly	

## Awards

🍷 Refreshment stops available

👨👩👧 Family-friendly

Accessibility

## Takeaway route for iPhone and Android



Scan QR code, save this route offline, share with friends and more...

Website

<https://out.ac/lbISsX>**Michael Lemmel**

Update: June 05, 2025

The distance is from Långvik to Hamn and then back to Berg where you can find all services.