

SAT Yxlan unmarked

↔ 23.5 km

🕒 6:00 h

▲ 104 m

▼ 102 m

Difficulty

difficult



Base Map: outdooractive Cartography; ©OpenStreetMap (www.openstreetmap.org)

SAT Yxlan unmarked

↔ 23.5 km

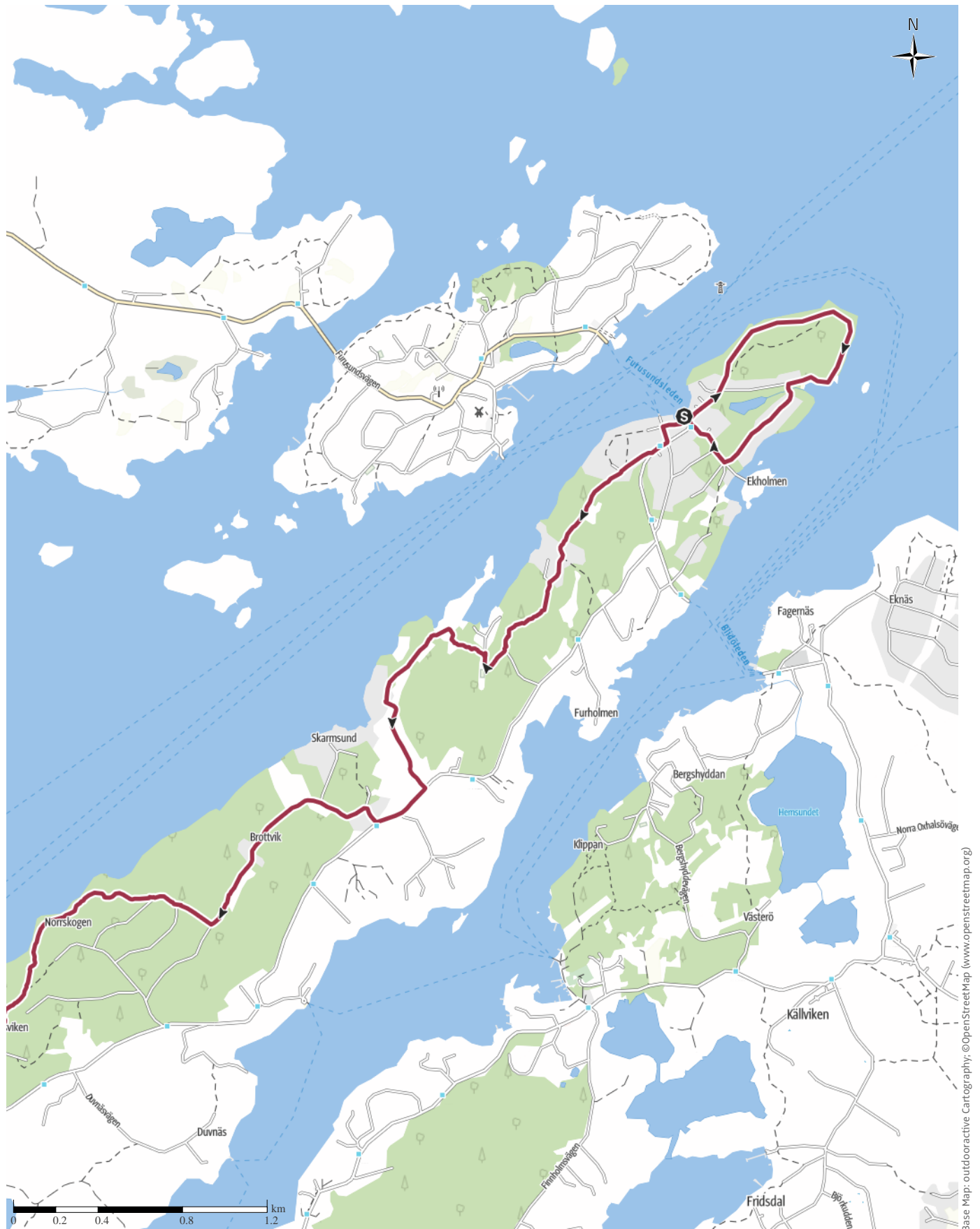
🕒 6:00 h

▲ 104 m

▼ 102 m

Difficulty

difficult



SAT Yxlan unmarked

↔ 23.5 km

🕒 6:00 h

▲ 104 m

▼ 102 m

Difficulty

difficult



SAT Yxlan unmarked

↔ 23.5 km

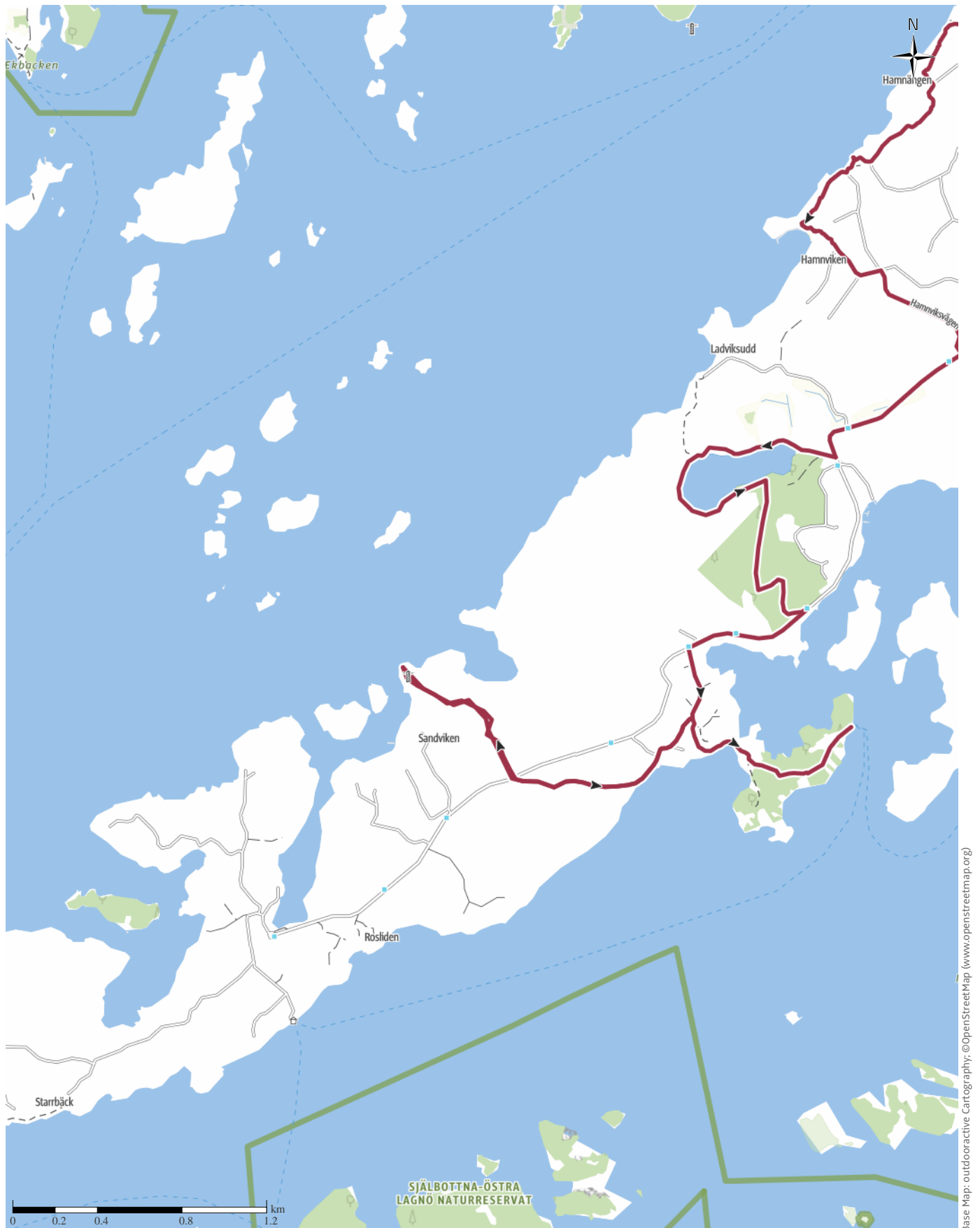
🕒 6:00 h

▲ 104 m

▼ 102 m

Difficulty

difficult

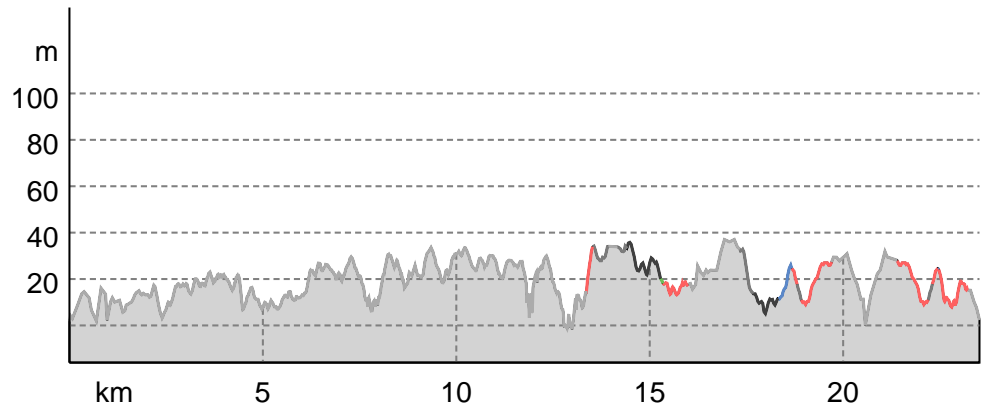


SAT Yxlan unmarked

Track types

Asphalt	1.2 km
Dirt road	0.4 km
Forested/wild trail	0.1 km
Path	3.4 km
Road	1.5 km
Unknown	17 km

Elevation profile



route data

Hiking Trail

Distance	↔	23.5 km
Duration	🕒	6:00 h
Ascent	⬆️	104 m
Descent	⬇️	102 m

Difficulty	difficult
Stamina	●●●●●●
Technique	T1
Altitude	37 m -2 m

Best time of year

JAN	FEB	MAR
APR	MAY	JUN
JUL	AUG	SEP
OCT	NOV	DEC

Ratings

Authors

Experience ●●●●●●

Landscape ●●●●●●

Community

More route data

Properties

Linear route	Scenic
Cultural/historical interest	Flora
Dog-friendly	

**Michael Lemmel**

Update: March 30, 2025

The suggested hike on Yxlan follows the local printed map "Turistkarta 1:25 000" Follow the green dotted trail on the map or this interactive one.

Takeaway route for iPhone and Android



Scan QR code, save this route offline, share with friends and more...

Website

<https://out.ac/ITKNin>