

SAT Sandhamn

↔ 7.9 km

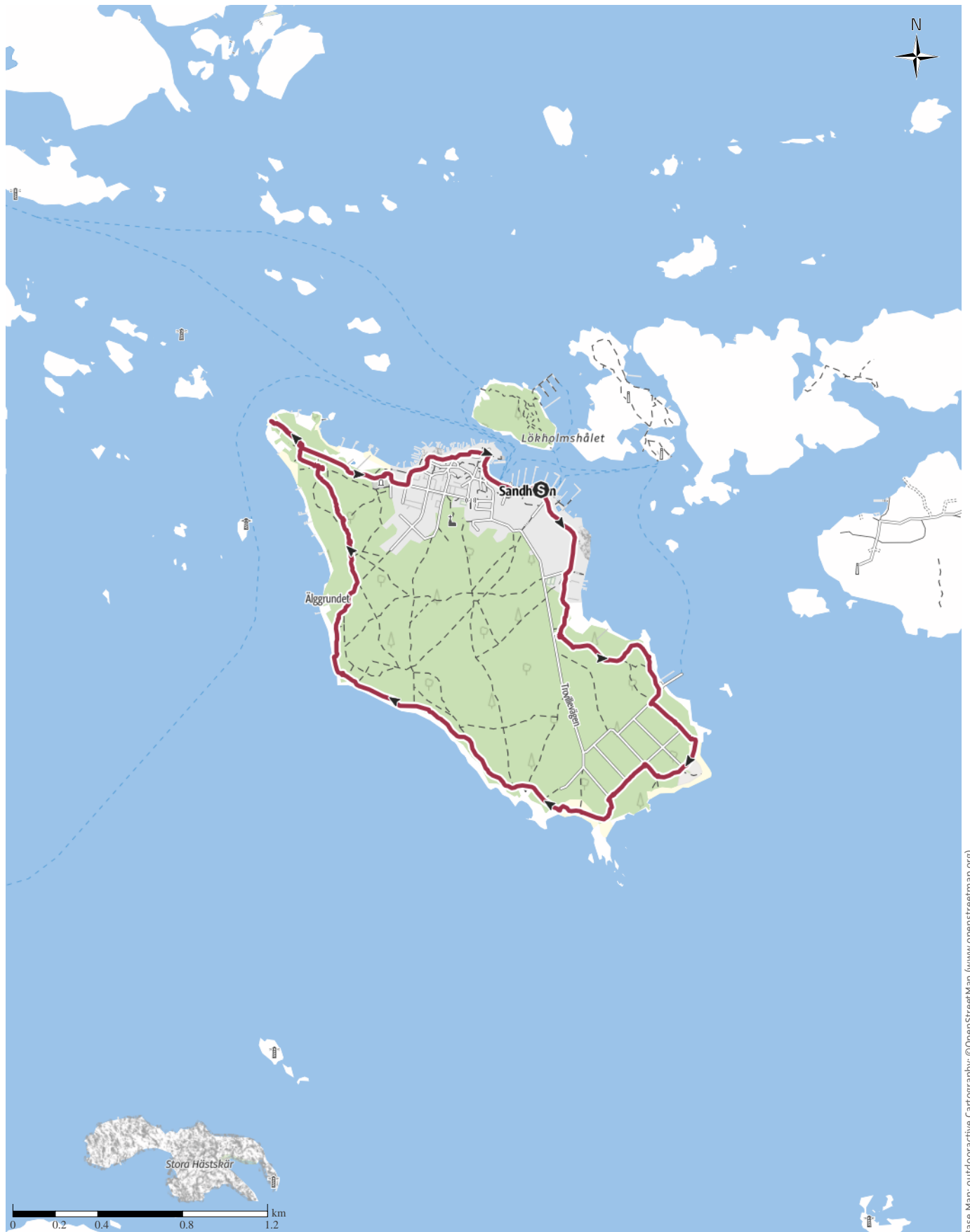
🕒 3:00 h

▲ 35 m

▼ 24 m

Difficulty

moderate

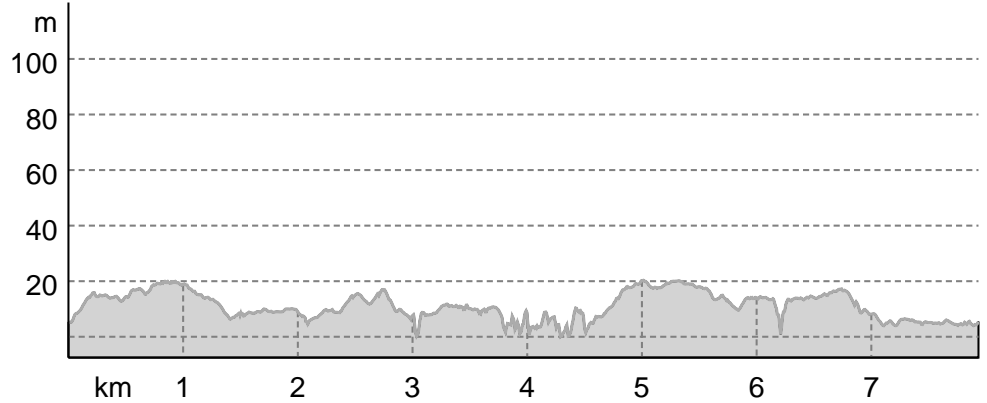


Base Map: outdooractive Cartography; ©OpenStreetMap (www.openstreetmap.org)

Track types

Length 7.9 km

Elevation profile



route data

Hiking Trail

Distance 7.9 km

Duration 3:00 h

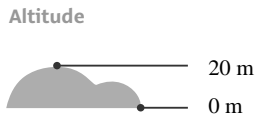
Ascent 35 m

Descent 24 m

Difficulty moderate

Stamina

Technique T2



Best time of year

JAN | FEB | MAR
 APR | MAY | JUN
 JUL | AUG | SEP
 OCT | NOV | DEC

Ratings

Authors

Experience

Landscape

Community

More route data

Properties

Scenic Cultural/historical interest

Dog-friendly

Awards

Round trip

Refreshment stops available

Family-friendly

Accessibility



Scan QR code, save this route offline, share with friends and more...

Website

https://out.ac/IXvCTZ



Michael Lemmel

Update: February 07, 2025

Takeaway route for iPhone and Android