

### SAT Furusund unmarked

↔ 6.9 km

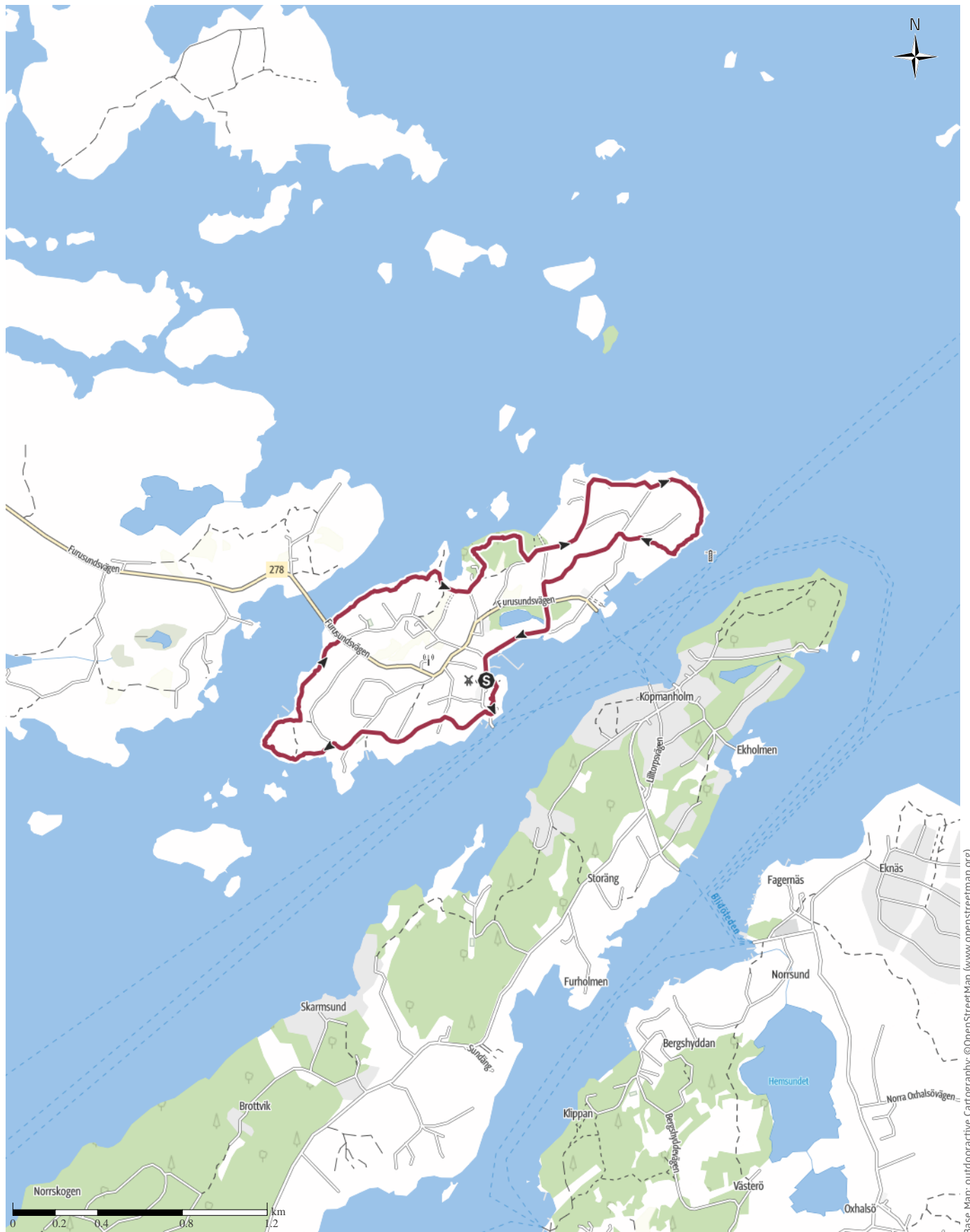
🕒 2:00 h

▲ 23 m

▼ 24 m

Difficulty

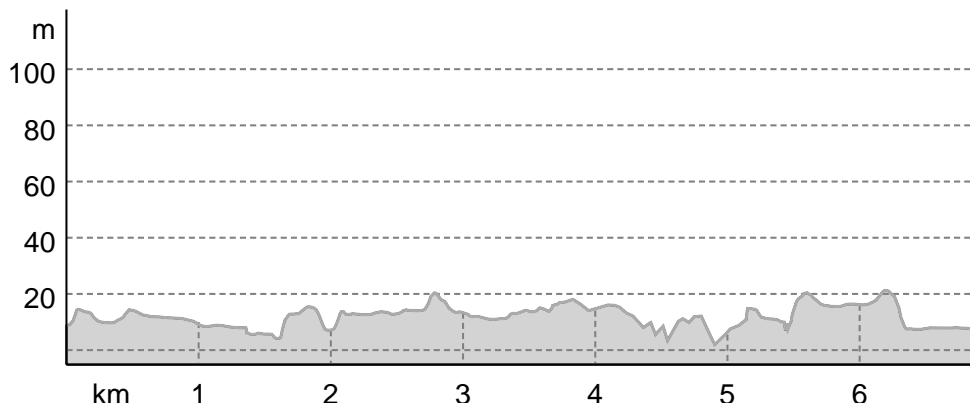
moderate



Base Map: outdooractive Cartography. ©OpenStreetMap (www.openstreetmap.org)

# SAT Furusund unmarked

## Elevation profile



### route data

#### Hiking route

Distance ↔ 6.9 km

Duration ⌚ 2:00 h

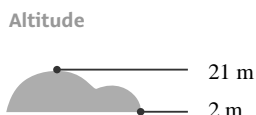
Ascent ▲ 23 m

Descent ▼ 24 m

Difficulty moderate

Stamina ●●●●●

Technique T2



### Best time of year

JAN | FEB | MAR  
 APR | MAY | JUN  
 JUL | AUG | SEP  
 OCT | NOV | DEC

### Ratings

#### Authors

Experience ●●●●●

Landscape ●●●●●

#### Community

### More route data

#### Properties

Scenic Dog-friendly

#### Awards

Round trip

Refreshment stops available

Family-friendly

### Takeaway route for iPhone and Android



Scan QR code, save this route offline, share with friends and more...

Website

<https://out.ac/IMijhp>



**Michael Lemmel**

Update: November 04, 2024

Locally marked trail around Furusund

### Turn-by-turn directions

#### Turn-by-turn directions

Furusund - Köpmanholm - Sjön Maren