

# SAT Ornö Final

↔ 27.4 km | ⌚ 8:00 h | ⚡ 161 m | ⚡ 166 m | Difficulty moderate



# SAT Ornö Final

↔ 27.4 km

🕒 8:00 h

▲ 161 m

▼ 166 m

Difficulty

moderate



Base Map: outdooractive Cartography. ©OpenStreetMap (www.openstreetmap.org)

# SAT Ornö Final

↔ 27.4 km

🕒 8:00 h

▲ 161 m

▼ 166 m

Difficulty

moderate



Base Map: outdooractive Cartography; ©OpenStreetMap (www.openstreetmap.org)

# SAT Ornö Final

↔ 27.4 km

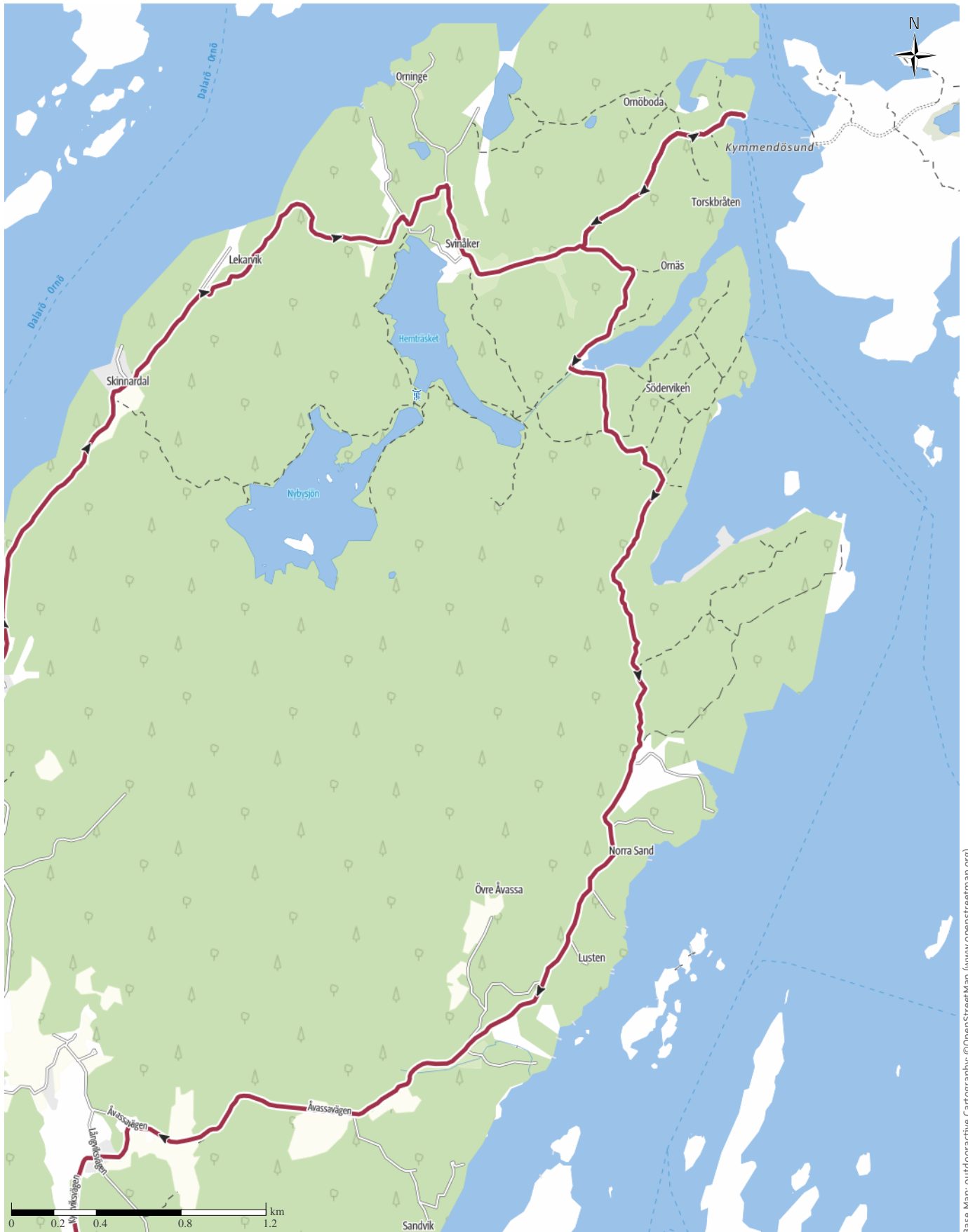
🕒 8:00 h

▲ 161 m

▼ 166 m

Difficulty

moderate



Base Map: outdooractive Cartography; ©OpenStreetMap (www.openstreetmap.org)

# SAT Ornö Final

↔ 27.4 km

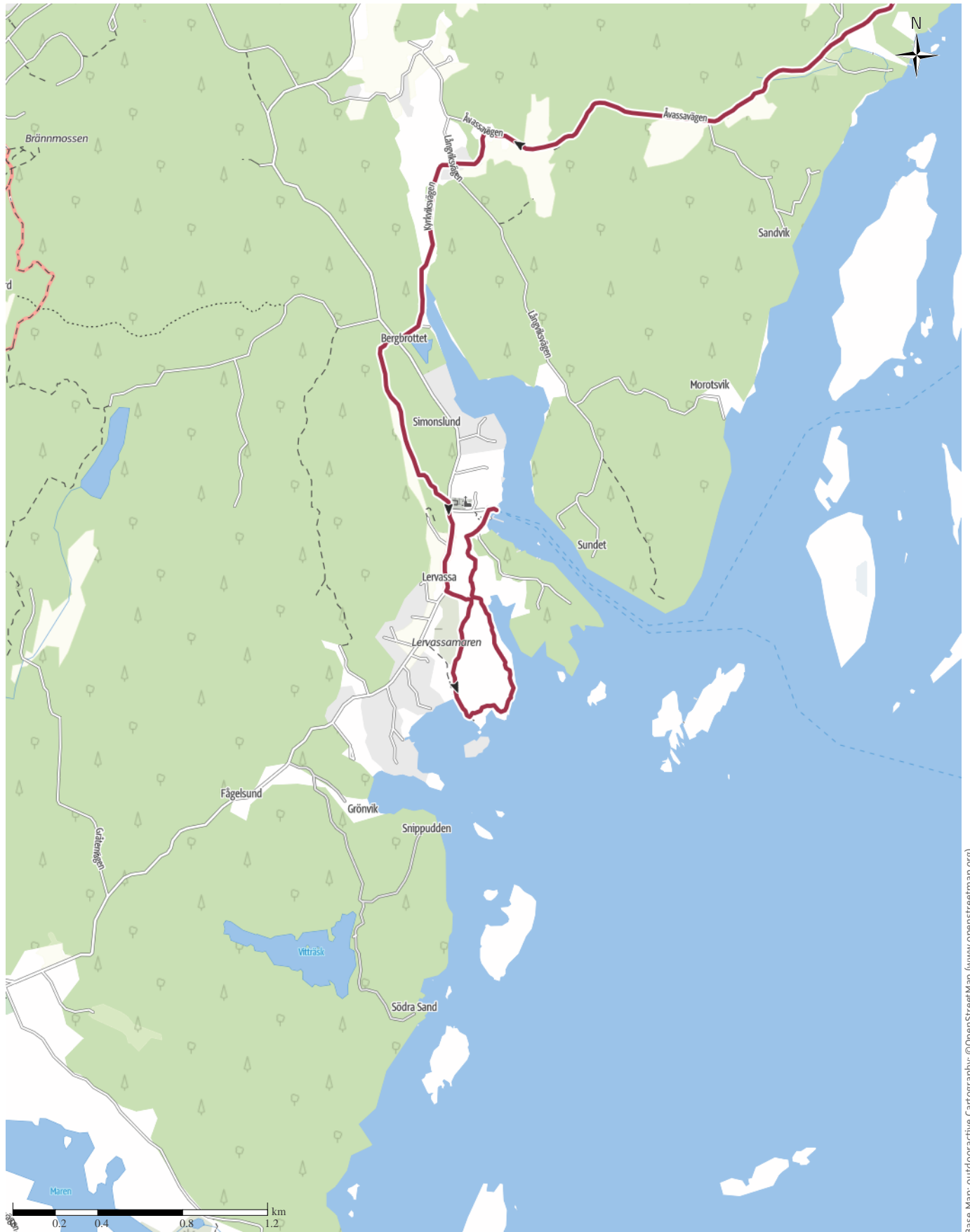
🕒 8:00 h

▲ 161 m

▼ 166 m

Difficulty

moderate



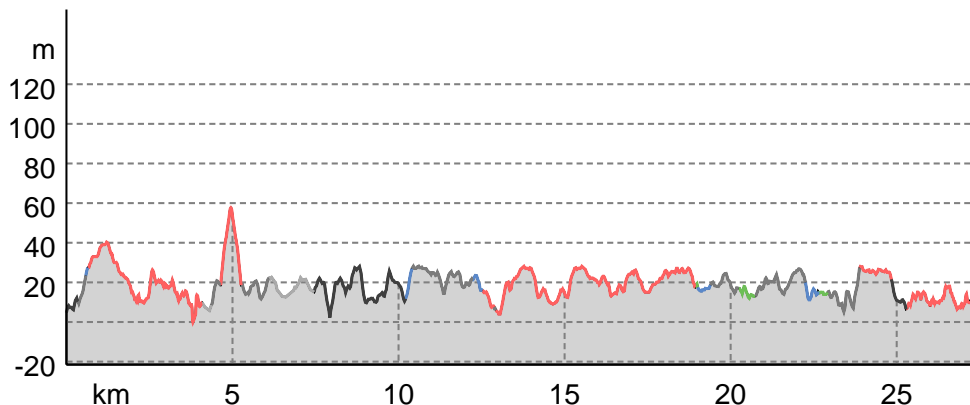
Base Map: outdooractive Cartography; ©OpenStreetMap (www.openstreetmap.org)

# SAT Ornö Final

## Track types

Asphalt	6.7 km
Dirt road	1.3 km
Forested/wild trail	0.8 km
Path	13.3 km
Road	3.6 km
Unknown	1.7 km

## Elevation profile



## route data

### Hiking route

Distance	↔	27.4 km
Duration	🕒	8:00 h
Ascent	⬆️	161 m
Descent	⬇️	166 m

Difficulty **moderate**

Stamina **●●●●●**

Technique **T3**

Altitude **58 m**  
**0 m**

## Best time of year

JAN	FEB	MAR
APR	MAY	JUN
JUL	AUG	SEP
OCT	NOV	DEC

## Ratings

Authors	●●●●●
Experience	●●●●●
Landscape	●●●●●
Community	●●●●●

## More route data

### Properties

Linear route	Scenic
Cultural/historical interest	Geological highlights
Dog-friendly	

### Awards

- 🍷 Refreshment stops available
- 👨👩 Family-friendly



Scan QR code, save this route offline, share with friends and more...

Website  
<https://out.ac/IFKbnt>



**Michael Lemmel**  
Update: October 28, 2024

## Takeaway route for iPhone and Android