

SAT Sandhamn Final

↔ 7.4 km

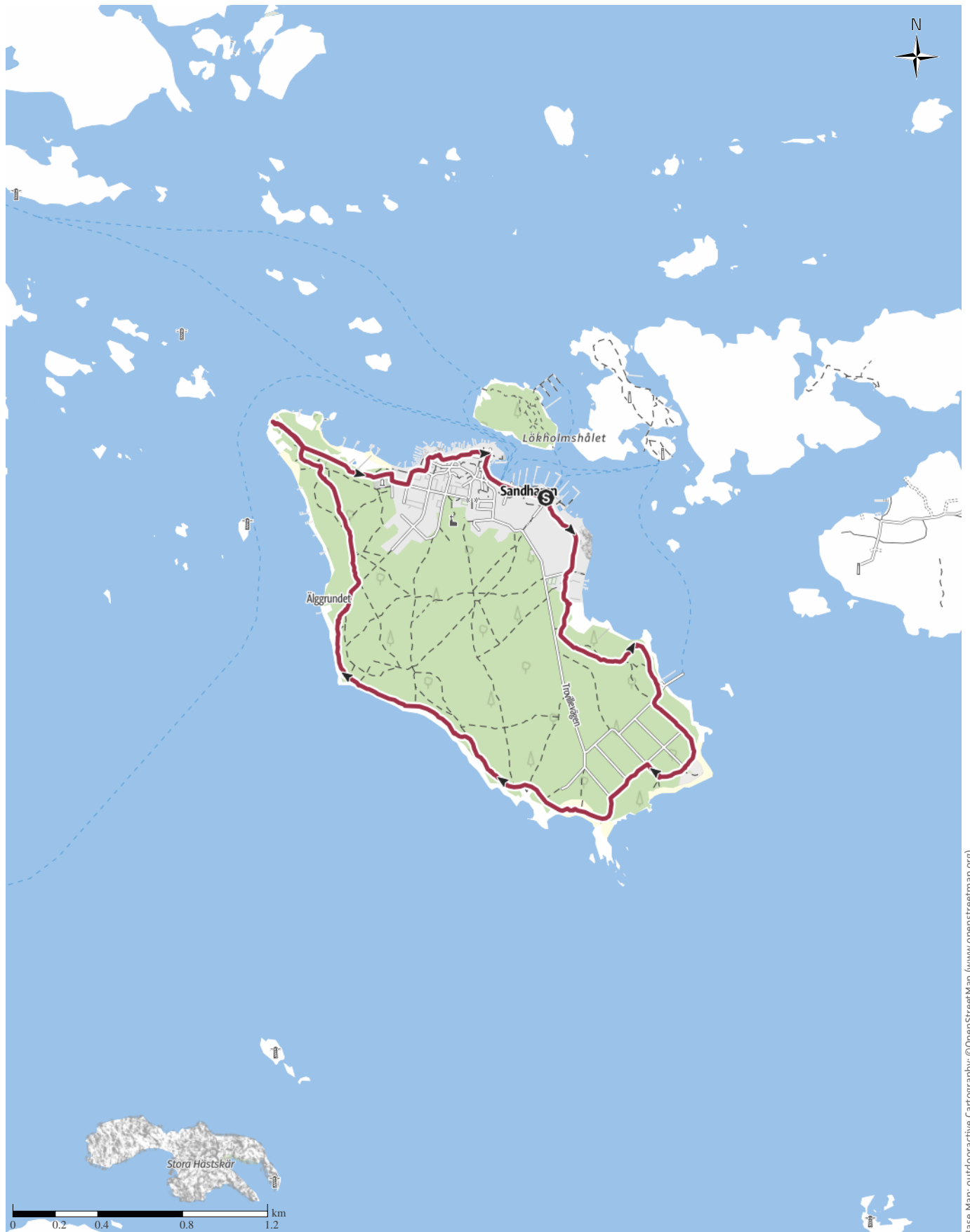
🕒 2:45 h

▲ 32 m

▼ 27 m

Difficulty

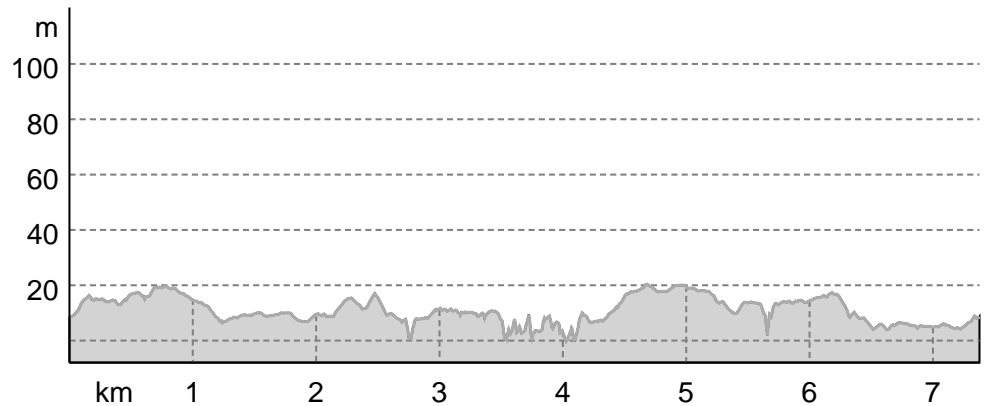
easy



Base Map: outdooractive Cartography; ©OpenStreetMap (www.openstreetmap.org)

SAT Sandhamn Final

Elevation profile



route data

Hiking route

Distance ↔ 7.4 km

Duration ⌚ 2:45 h

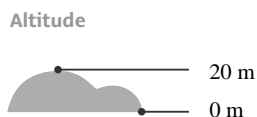
Ascent ▲ 32 m

Descent ▼ 27 m

Difficulty easy

Stamina ●●●●●●

Technique ●●●●●●



Best time of year

JAN | FEB | MAR
 APR | MAY | JUN
 JUL | AUG | SEP
 OCT | NOV | DEC

Ratings

Authors

Experience ●●●●●●

Landscape ●●●●●●

Community

More route data

Properties

Scenic Cultural/historical interest

Geological highlights Flora

Dog-friendly Suitable for strollers

Awards

🔄 Round trip

🍷 Refreshment stops available

👨👩👧 Family-friendly

♿ Accessibility



Scan QR code, save this route offline, share with friends and more...

Website

<https://out.ac/ITrWda>



Michael Lemmel

Update: July 03, 2024


















Takeaway route for iPhone and Android

Legend









Topography

	Wood, forest
	Moor, swamp, marsh
	Heath
	Residential area with single building
	Industrial area with single building
	Cemetery
	Golf course
	Sportsfield, stadium
	Stadium
	Open-air pool
	Vineyard
	Petrograph
	Country border
	State border
	District border
	Contour line
	Special use area
	Nature reserve










Topographic signs

	Summit cross
	Elevation point
	Rock
	Cave
	Church
	Chapel
	Cemetery
	Palace/Castle
	Abbey
	Monument
	Ruin
	Mine
	Cairn
	Broadcasting tower
	Windwheel
	Water-/windmill
	Viewpoint

Road and track

	Motorway
	Highway
	Statal road
	Road
	Main agricultural road
	Agricultural road
	Trail
	Via Ferrata

Lifts and railway

	Ropeway lift
	Gondola lift
	Chairlift
	Ski-, draglift
	Aerial ropeways
	Railway
	Suburban train
	Subway
	Tram
	Railway station