

SAT Lidö Final

↔ 11.9 km

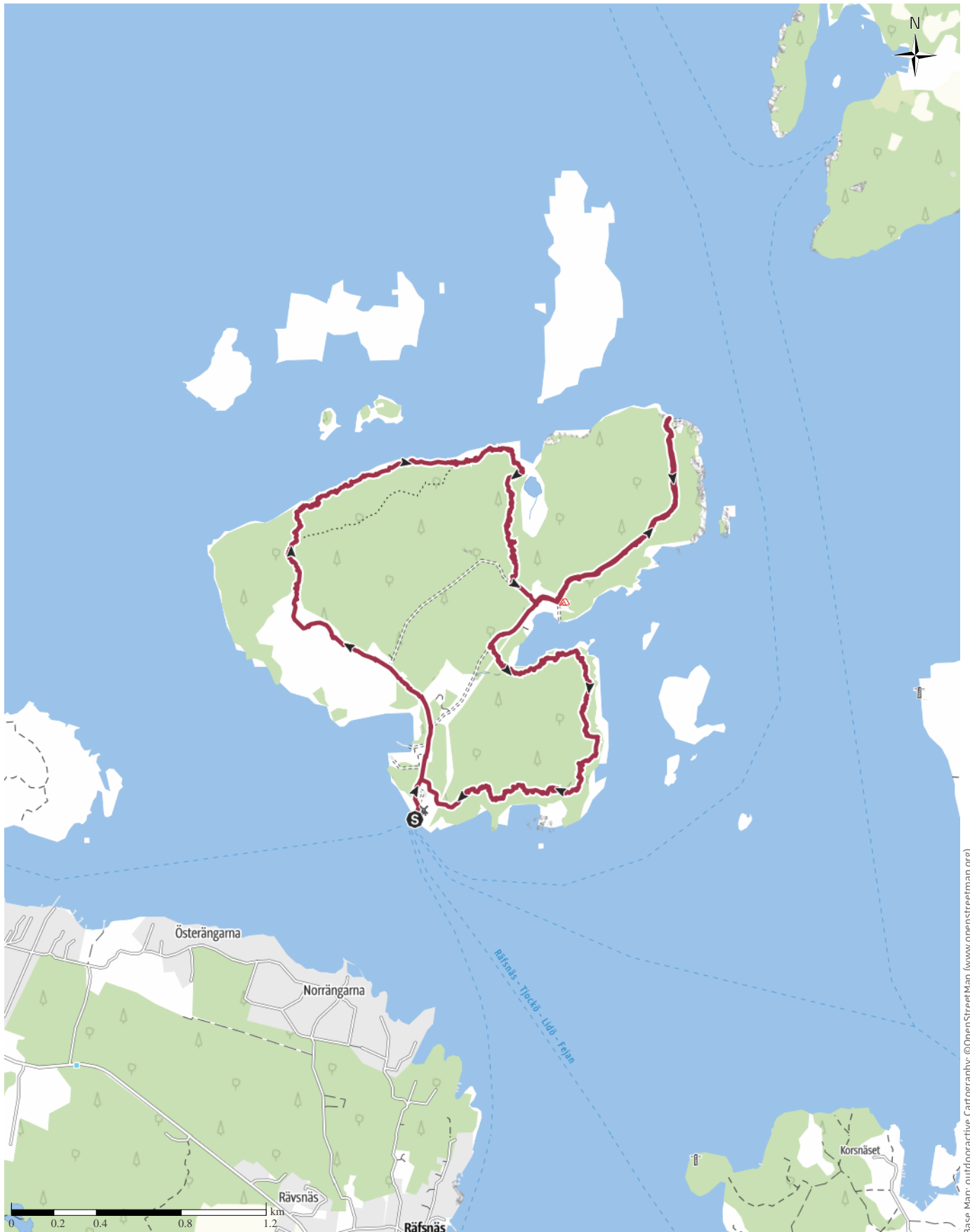
🕒 4:00 h

▲ 21 m

▼ 11 m

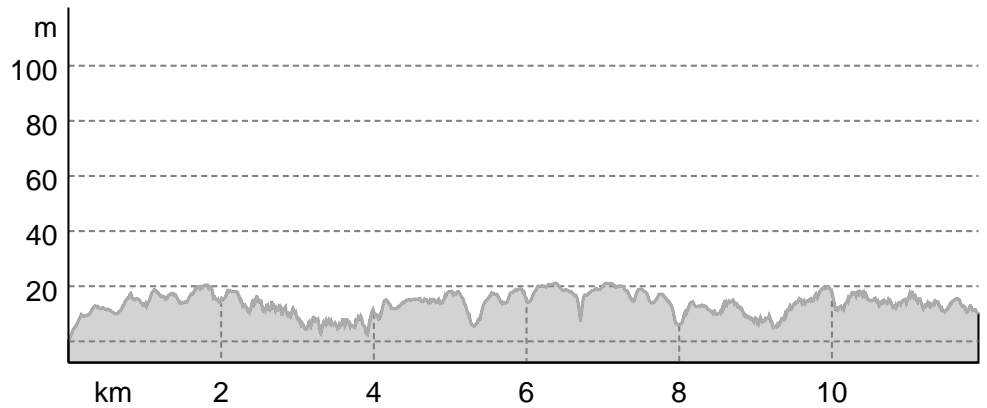
Difficulty

moderate



SAT Lidö Final

Elevation profile



route data

Hiking route

| | | |
|----------|----|---------|
| Distance | ↔ | 11.9 km |
| Duration | 🕒 | 4:00 h |
| Ascent | ⬆️ | 21 m |
| Descent | ⬇️ | 11 m |

Difficulty: moderate

Stamina: ●●●●●●

Technique: ●●●●●●

Altitude: 21 m / 0 m

Best time of year

- JAN | FEB | MAR
- APR | MAY | JUN
- JUL | AUG | SEP
- OCT | NOV | DEC

Ratings

Authors: ●●●●●●

Experience: ●●●●●●

Landscape: ●●●●●●

Community: ●●●●●●

More route data

Properties

- Out and back
- Scenic
- Cultural/historical interest
- Flora
- Dog-friendly

Awards

- Round trip
- Refreshment stops available
- Family-friendly



Scan QR code, save this route offline, share with friends and more...

Website
<https://out.ac/IT4aAg>



Michael Lemmel
Update: July 22, 2024


















Takeaway route for iPhone and Android

Legend









Topography

| | |
|---|---------------------------------------|
|  | Wood, forest |
|  | Moor, swamp, marsh |
|  | Heath |
|  | Residential area with single building |
|  | Industrial area with single building |
|  | Cemetery |
|  | Golf course |
|  | Sportsfield, stadium |
|  | Stadium |
|  | Open-air pool |
|  | Vineyard |
|  | Petrograph |
|  | Country border |
|  | State border |
|  | District border |
|  | Contour line |
|  | Special use area |
|  | Nature reserve |











Topographic signs

| | |
|---|--------------------|
|  | Summit cross |
|  | Elevation point |
|  | Rock |
|  | Cave |
|  | Church |
|  | Chapel |
|  | Cemetery |
|  | Palace/Castle |
|  | Abbey |
|  | Monument |
|  | Ruin |
|  | Mine |
|  | Cairn |
|  | Broadcasting tower |
|  | Windwheel |
|  | Water-/windmill |
|  | Viewpoint |

Road and track

| | |
|---|------------------------|
|  | Motorway |
|  | Highway |
|  | Statal road |
|  | Road |
|  | Main agricultural road |
|  | Agricultural road |
|  | Trail |
|  | Via Ferrata |

Lifts and railway

| | |
|---|-----------------|
|  | Ropeway lift |
|  | Gondola lift |
|  | Chairlift |
|  | Ski-, draglift |
|  | Aerial ropeways |
|  | Railway |
|  | Suburban train |
|  | Subway |
|  | Tram |
|  | Railway station |