

# SAT Fjärdlång Final

↔ 11.4 km | ⌚ 4:00 h | ▲ 79 m | ▼ 79 m | Difficulty moderate



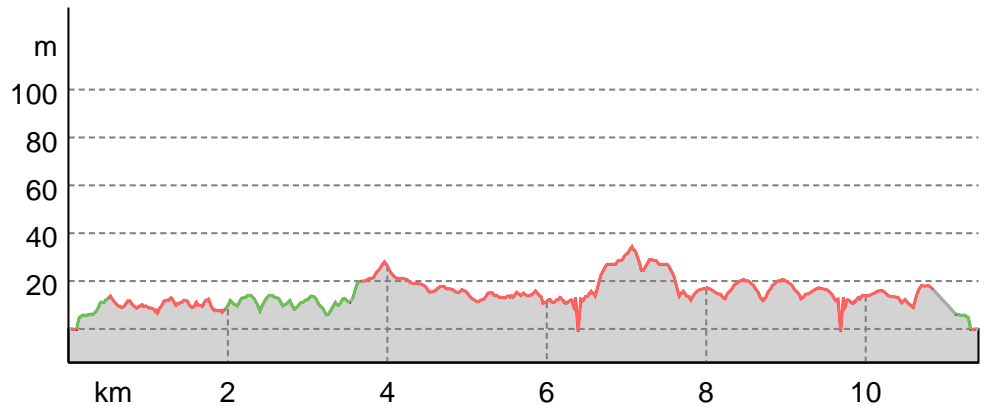
Base Map: outdooractive Cartography; ©OpenStreetMap (www.openstreetmap.org)

# SAT Fjärdlång Final

## Track types

Forested/wild trail	2.3 km
Path	8.8 km
Unknown	0.4 km

## Elevation profile



## route data

### Hiking route

Distance	↔	11.4 km
Duration	🕒	4:00 h
Ascent	⬆️	79 m
Descent	⬇️	79 m

Difficulty: moderate

Stamina: ●●●●●●

Technique: ●●●●●●

Altitude: 34 m / -1 m

## Best time of year

JAN | FEB | MAR  
 APR | MAY | JUN  
 JUL | AUG | SEP  
 OCT | NOV | DEC

## Ratings

Authors: ●●●●●●

Experience: ●●●●●●

Landscape: ●●●●●●

Community: ●●●●●●

## More route data

### Properties

Scenic	Geological highlights
Flora	Fauna

### Dog-friendly

### Awards

- 🔄 Round trip
- 👨👩👧👦 Family-friendly



Scan QR code, save this route offline, share with friends and more...

Website  
<https://out.ac/IPKn3H>



**Michael Lemmel**  
 Update: July 01, 2024

## Takeaway route for iPhone and Android


















# SAT Fjärdlång Final

## Legend









### Topography

	Wood, forest
	Moor, swamp, marsh
	Heath
	Residential area with single building
	Industrial area with single building
	Cemetery
	Golf course
	Sportsfield, stadium
	Stadium
	Open-air pool
	Vineyard
	Petrograph
	Country border
	State border
	District border
	Contour line
	Special use area
	Nature reserve











### Topographic signs

	Summit cross
	Elevation point
	Rock
	Cave
	Church
	Chapel
	Cemetery
	Palace/Castle
	Abbey
	Monument
	Ruin
	Mine
	Cairn
	Broadcasting tower
	Windwheel
	Water-/windmill
	Viewpoint

### Road and track

	Motorway
	Highway
	Statal road
	Road
	Main agricultural road
	Agricultural road
	Trail
	Via Ferrata

### Lifts and railway

	Ropeway lift
	Gondola lift
	Chairlift
	Ski-, draglift
	Aerial ropeways
	Railway
	Suburban train
	Subway
	Tram
	Railway station