

# S A T Brottö Final

↔ 1 km

🕒 0:20 h

▲ 17 m

▼ 13 m

Difficulty

easy



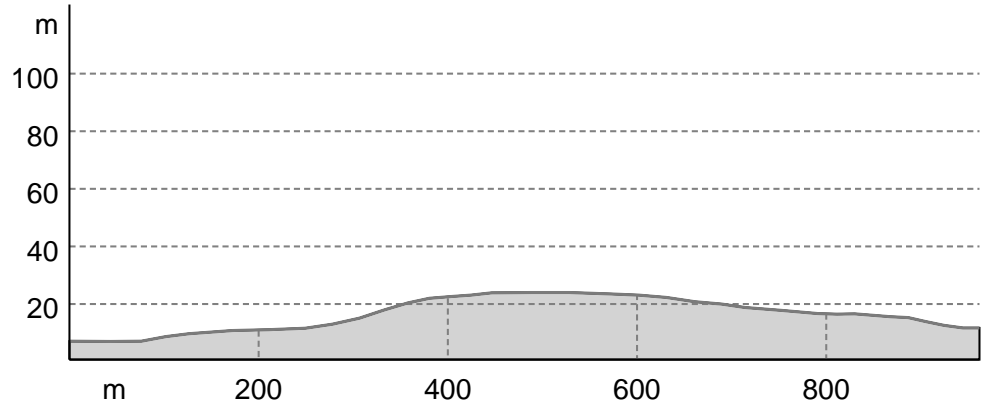
Base Map: outdooractive Cartography; ©OpenStreetMap (www.openstreetmap.org)

# S A T Brottö Final

## Track types

Asphalt 1 km

## Elevation profile



## route data

### Hiking route

Distance 1 km

Duration 0:20 h

Ascent 17 m

Descent 13 m

Difficulty easy

Stamina

Technique

Altitude



## Best time of year

JAN | FEB | MAR  
 APR | MAY | JUN  
 JUL | AUG | SEP  
 OCT | NOV | DEC

## Ratings

### Authors

Experience

Landscape

### Community

## More route data

### Properties

Linear route Scenic  
 Cultural/historical interest Flora  
 Fauna Dog-friendly  
 Suitable for strollers

### Awards

Family-friendly

Accessibility



Scan QR code, save this route offline, share with friends and more...

### Website

<https://out.ac/IRqFer>



**Michael Lemmel**

Update: July 01, 2024


















## Takeaway route for iPhone and Android

## Legend









### Topography

|   |                                       |
|---|---------------------------------------|
|  | Wood, forest                          |
|  | Moor, swamp, marsh                    |
|  | Heath                                 |
|  | Residential area with single building |
|  | Industrial area with single building  |
|  | Cemetery                              |
|  | Golf course                           |
|  | Sportsfield, stadium                  |
|  | Stadium                               |
|  | Open-air pool                         |
|  | Vineyard                              |
|  | Petrograph                            |
|  | Country border                        |
|  | State border                          |
|  | District border                       |
|  | Contour line                          |
|  | Special use area                      |
|  | Nature reserve                        |











### Topographic signs

|   |                    |
|---|--------------------|
|  | Summit cross       |
|  | Elevation point    |
|  | Rock               |
|  | Cave               |
|  | Church             |
|  | Chapel             |
|  | Cemetery           |
|  | Palace/Castle      |
|  | Abbey              |
|  | Monument           |
|  | Ruin               |
|  | Mine               |
|  | Cairn              |
|  | Broadcasting tower |
|  | Windwheel          |
|  | Water-/windmill    |
|  | Viewpoint          |

### Road and track

|   |                        |
|---|------------------------|
|  | Motorway               |
|  | Highway                |
|  | Statal road            |
|  | Road                   |
|  | Main agricultural road |
|  | Agricultural road      |
|  | Trail                  |
|  | Via Ferrata            |

### Lifts and railway

|   |                 |
|---|-----------------|
|  | Ropeway lift    |
|  | Gondola lift    |
|  | Chairlift       |
|  | Ski-, draglift  |
|  | Aerial ropeways |
|  | Railway         |
|  | Suburban train  |
|  | Subway          |
|  | Tram            |
|  | Railway station |