

### SAT Grinda Final

↔ 8.1 km

🕒 3:30 h

▲ 138 m

▼ 138 m

Difficulty

moderate



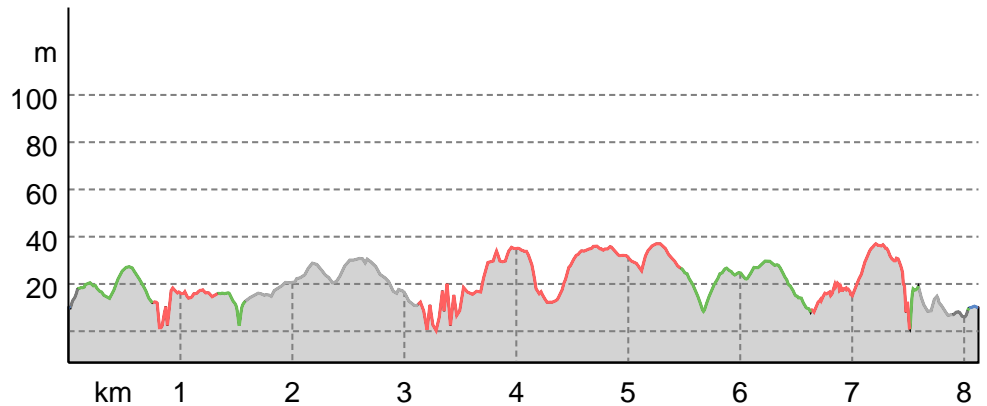
Base Map: outdooractive Cartography; ©OpenStreetMap (www.openstreetmap.org)

# SAT Grinda Final

## Track types

Asphalt	0.2 km
Dirt road	0.1 km
Forested/wild trail	2.2 km
Path	3.8 km
Unknown	1.9 km

## Elevation profile



## route data

### Hiking route

Distance	↔	8.1 km
Duration	🕒	3:30 h
Ascent	⬆️	138 m
Descent	⬇️	138 m

Difficulty: moderate

Stamina: ●●●●●●

Technique: ●●●●●●

Altitude: 37 m / 0 m

## Best time of year

- JAN | FEB | MAR
- APR | MAY | JUN
- JUL | AUG | SEP
- OCT | NOV | DEC

## Ratings

Authors: ●●●●●●

Experience: ●●●●●●

Landscape: ●●●●●●

Community: ●●●●●●

## More route data

### Properties

Scenic: Flora

Dog-friendly

### Awards

- Round trip
- Family-friendly



Scan QR code, save this route offline, share with friends and more...

Website

<https://out.ac/IPKnPE>



**Michael Lemmel**

Update: June 20, 2024


















## Takeaway route for iPhone and Android

## Legend









### Topography

	Wood, forest
	Moor, swamp, marsh
	Heath
	Residential area with single building
	Industrial area with single building
	Cemetery
	Golf course
	Sportsfield, stadium
	Stadium
	Open-air pool
	Vineyard
	Petrograph
	Country border
	State border
	District border
	Contour line
	Special use area
	Nature reserve











### Topographic signs

	Summit cross
	Elevation point
	Rock
	Cave
	Church
	Chapel
	Cemetery
	Palace/Castle
	Abbey
	Monument
	Ruin
	Mine
	Cairn
	Broadcasting tower
	Windwheel
	Water-/windmill
	Viewpoint

### Road and track

	Motorway
	Highway
	Statal road
	Road
	Main agricultural road
	Agricultural road
	Trail
	Via Ferrata

### Lifts and railway

	Ropeway lift
	Gondola lift
	Chairlift
	Ski-, draglift
	Aerial ropeways
	Railway
	Suburban train
	Subway
	Tram
	Railway station