

SAT Finnhamn Final

↔ 9.5 km

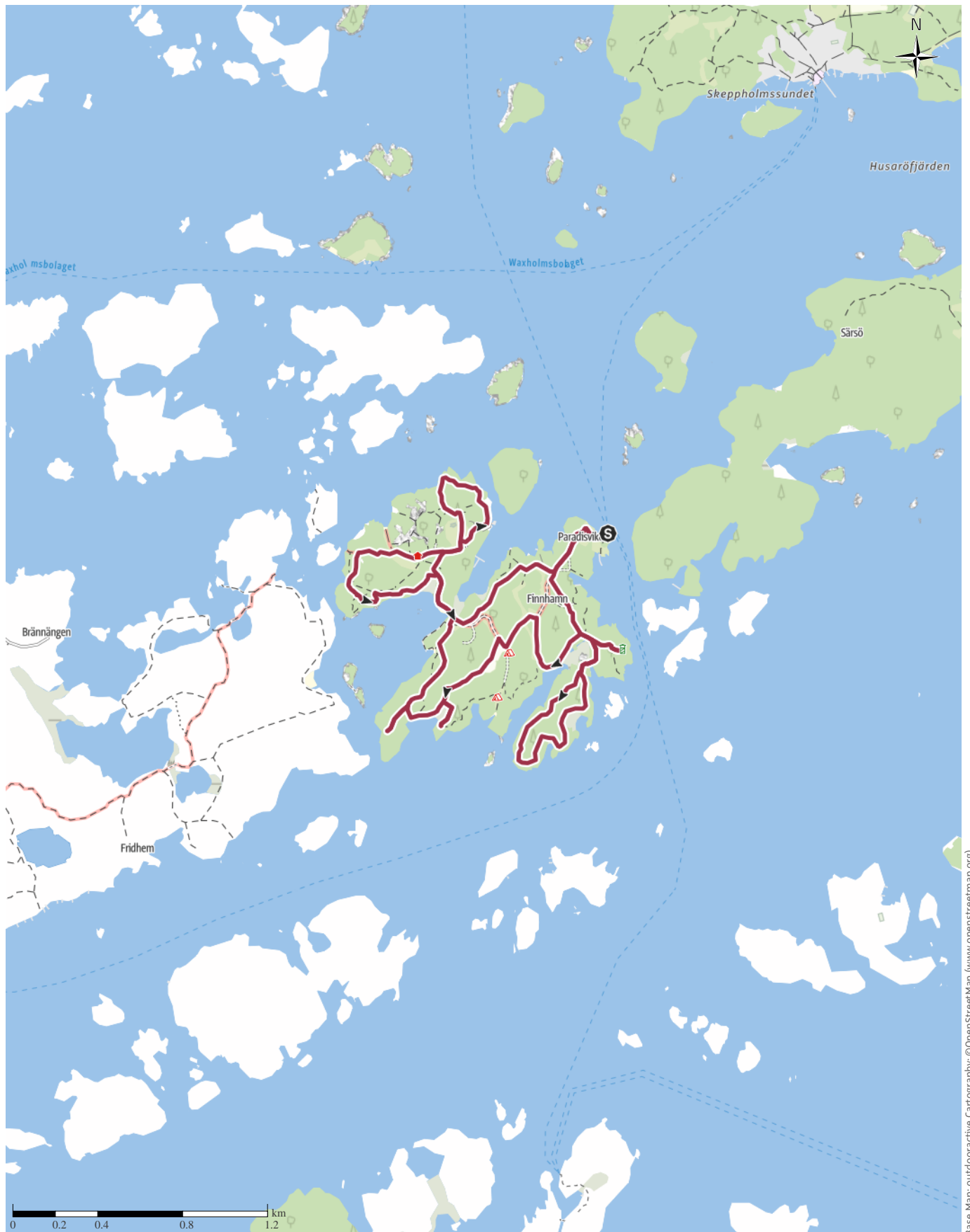
🕒 3:45 h

▲ 42 m

▼ 42 m

Difficulty

moderate



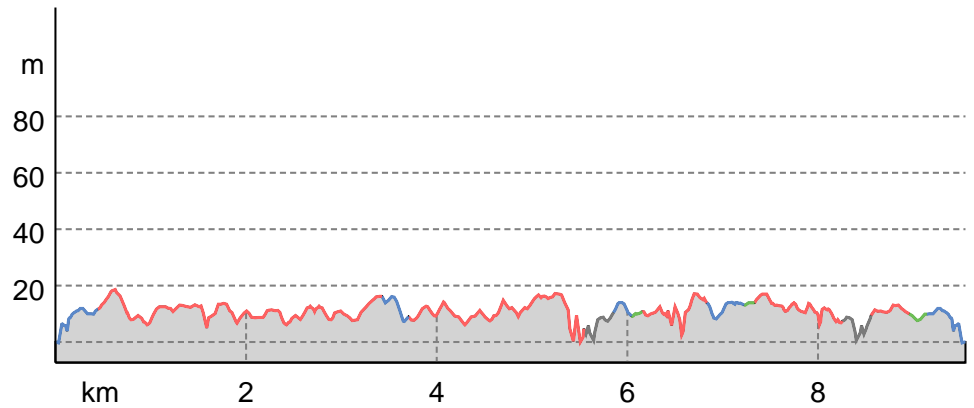
Base Map: outdooractive Cartography, ©OpenStreetMap (www.openstreetmap.org)

SAT Finnhamn Final

Track types

Asphalt	0.6 km
Dirt road	1.7 km
Forested/wild trail	0.4 km
Path	6.8 km

Elevation profile



route data

Hiking route

Distance	↔	9.5 km
Duration	🕒	3:45 h
Ascent	⬆️	42 m
Descent	⬇️	42 m

Difficulty: moderate

Stamina: ●●●●●●

Technique: ●●●●●●

Altitude: 19 m / 0 m

Best time of year

JAN | FEB | MAR
 APR | MAY | JUN
 JUL | AUG | SEP
 OCT | NOV | DEC

Ratings

Authors: ●●●●●●

Experience: ●●●●●●

Landscape: ●●●●●●

Community: ●●●●●●

More route data

Properties

Scenic	Cultural/historical interest
Geological highlights	Flora
Dog-friendly	

Awards

- 🔄 Round trip
- 👨👩👧👦 Family-friendly



Scan QR code, save this route offline, share with friends and more...

Website
<https://out.ac/IRGfgi>



Michael Lemmel
 Update: June 28, 2024


















Takeaway route for iPhone and Android

Legend









Topography

	Wood, forest
	Moor, swamp, marsh
	Heath
	Residential area with single building
	Industrial area with single building
	Cemetery
	Golf course
	Sportsfield, stadium
	Stadium
	Open-air pool
	Vineyard
	Petrograph
	Country border
	State border
	District border
	Contour line
	Special use area
	Nature reserve











Topographic signs

	Summit cross
	Elevation point
	Rock
	Cave
	Church
	Chapel
	Cemetery
	Palace/Castle
	Abbey
	Monument
	Ruin
	Mine
	Cairn
	Broadcasting tower
	Windwheel
	Water-/windmill
	Viewpoint

Road and track

	Motorway
	Highway
	Statal road
	Road
	Main agricultural road
	Agricultural road
	Trail
	Via Ferrata

Lifts and railway

	Ropeway lift
	Gondola lift
	Chairlift
	Ski-, draglift
	Aerial ropeways
	Railway
	Suburban train
	Subway
	Tram
	Railway station