

S A T Utö Final

↔ 16.7 km

🕒 6:00 h

▲ 81 m

▼ 81 m

Difficulty

difficult



Base Map: outdooractive Cartography; ©OpenStreetMap (www.openstreetmap.org)

S A T Utö Final

↔ 16.7 km

🕒 6:00 h

▲ 81 m

▼ 81 m

Difficulty

difficult



Base Map: outdooractive Cartography. ©OpenStreetMap (www.openstreetmap.org)

S A T Utö Final

↔ 16.7 km

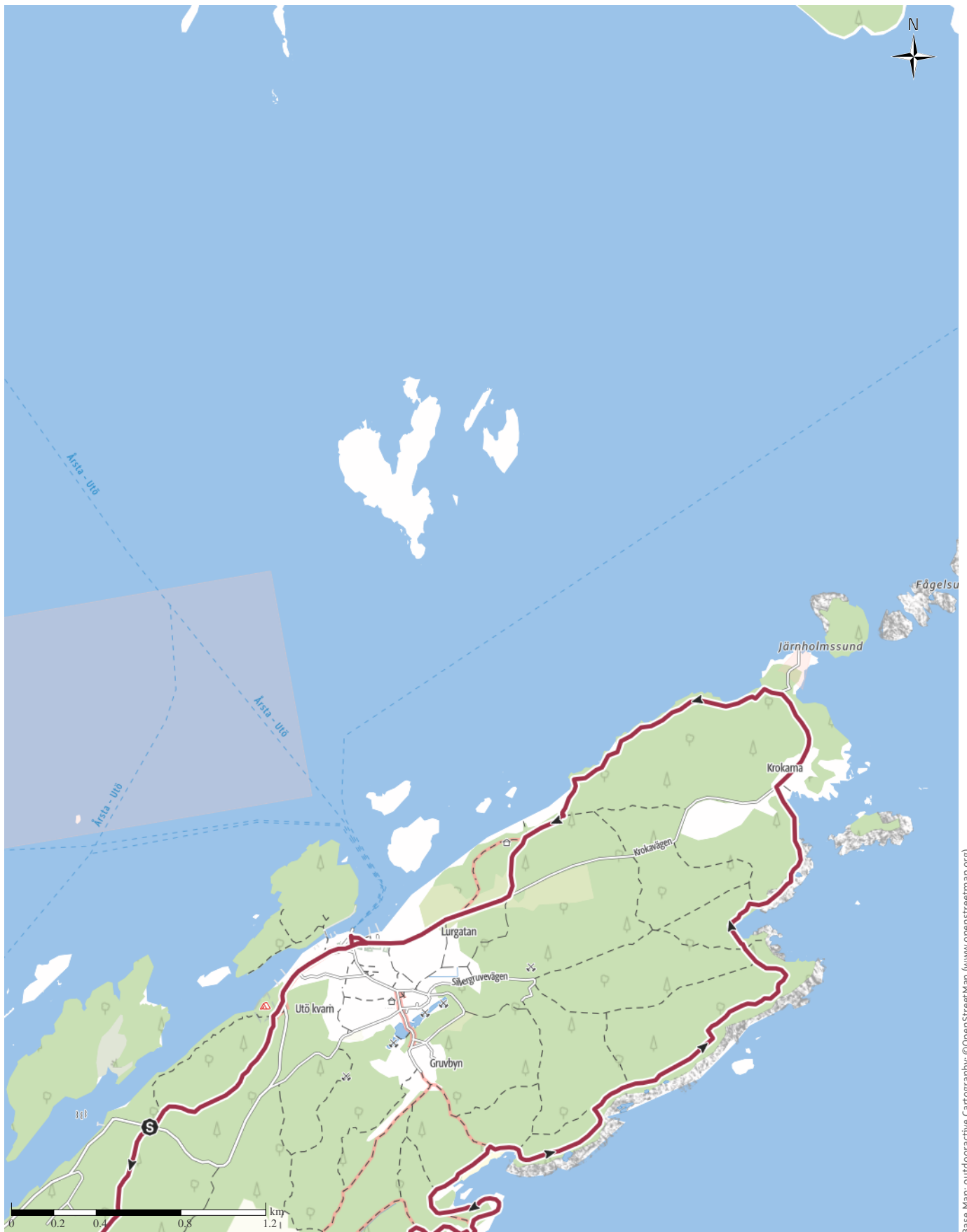
🕒 6:00 h

▲ 81 m

▼ 81 m

Difficulty

difficult



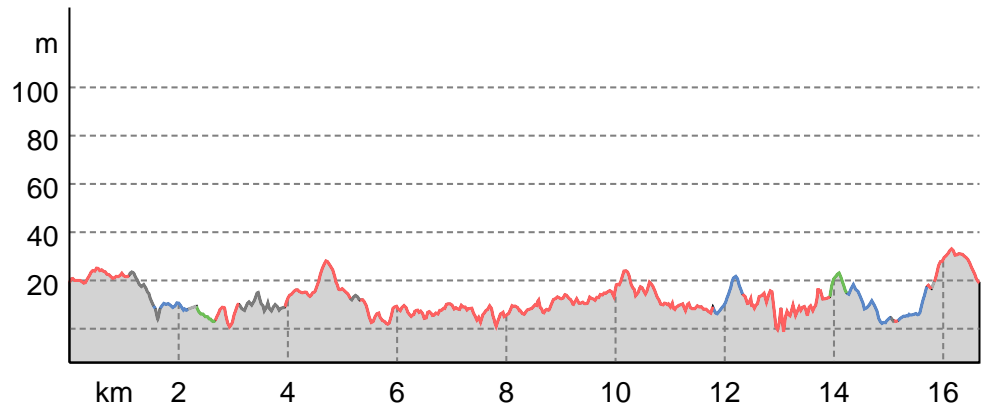
Base Map: outdooractive Cartography; ©OpenStreetMap (www.openstreetmap.org)

S A T Utö Final

Track types

Asphalt	1.6 km
Dirt road	2.4 km
Forested/wild trail	0.6 km
Path	11.8 km
Unknown	0.2 km

Elevation profile



route data

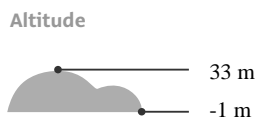
Hiking route

Distance	↔	16.7 km
Duration	🕒	6:00 h
Ascent	⬆️	81 m
Descent	⬇️	81 m

Difficulty **difficult**

Stamina **●●●●●●**

Technique **●●●●●●**



Best time of year

JAN | FEB | MAR
 APR | MAY | JUN
 JUL | AUG | SEP
 OCT | NOV | DEC

Ratings

Authors **●●●●●**
 Experience **●●●●●**
 Landscape **●●●●●**
 Community **●●●●●**

More route data

Properties

Scenic	Cultural/historical interest
Geological highlights	Flora

Awards

- 🔄 Round trip
- 🍷 Refreshment stops available



Scan QR code, save this route offline, share with friends and more...

Website
<https://out.ac/IFKHTX>



Michael Lemmel
 Update: June 04, 2024

A perfect mix of everything a hiking trail can offer. The type of surface in the map legend is incorrect. There is no more than 200 metres of asphalt.


















Takeaway route for iPhone and Android

Legend









Topography

	Wood, forest
	Moor, swamp, marsh
	Heath
	Residential area with single building
	Industrial area with single building
	Cemetery
	Golf course
	Sportsfield, stadium
	Stadium
	Open-air pool
	Vineyard
	Petrograph
	Country border
	State border
	District border
	Contour line
	Special use area
	Nature reserve











Topographic signs

	Summit cross
	Elevation point
	Rock
	Cave
	Church
	Chapel
	Cemetery
	Palace/Castle
	Abbey
	Monument
	Ruin
	Mine
	Cairn
	Broadcasting tower
	Windwheel
	Water-/windmill
	Viewpoint

Road and track

	Motorway
	Highway
	Statal road
	Road
	Main agricultural road
	Agricultural road
	Trail
	Via Ferrata

Lifts and railway

	Ropeway lift
	Gondola lift
	Chairlift
	Ski-, draglift
	Aerial ropeways
	Railway
	Suburban train
	Subway
	Tram
	Railway station