

# S A T Rånö Final

↔ 12 km

🕒 4:30 h

▲ 62 m

▼ 50 m

Difficulty

easy



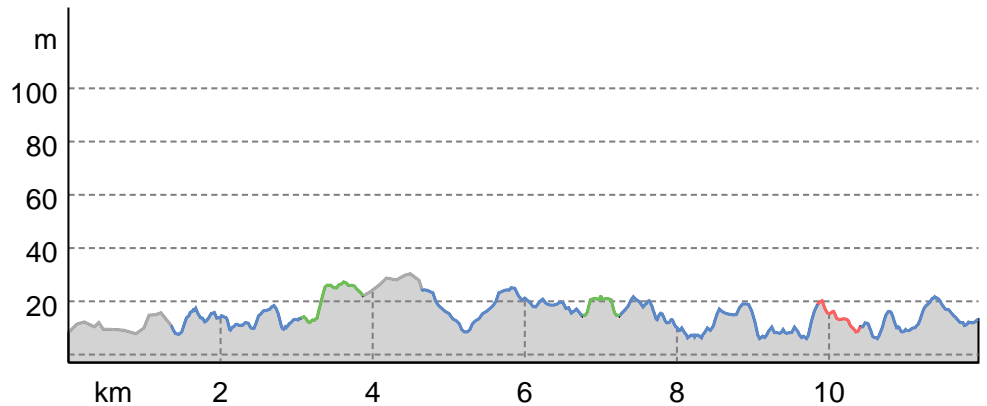
Base Map: outdooractive Cartography. ©OpenStreetMap (www.openstreetmap.org)

# S A T Rånö Final

## Track types

Dirt road	8 km
Forested/wild trail	1.3 km
Path	0.6 km
Unknown	2.1 km

## Elevation profile



## route data

### Hiking route

Distance	↔	12 km
Duration	🕒	4:30 h
Ascent	⬆️	62 m
Descent	⬇️	50 m

Difficulty easy

Stamina

Technique

Altitude

## Best time of year

JAN | FEB | MAR  
 APR | MAY | JUN  
 JUL | AUG | SEP  
 OCT | NOV | DEC

## Ratings

**Authors**

Experience

Landscape

**Community**

## More route data

### Properties

Out and back	Scenic
Cultural/historical interest	Flora
Fauna	Dog-friendly
Suitable for strollers	

### Awards

- Round trip
- Refreshment stops available
- Family-friendly
- Accessibility



Scan QR code, save this route offline, share with friends and more...

### Website

<https://out.ac/IKsWPe>



**Michael Lemmel**

Update: June 08, 2024

## Takeaway route for iPhone and Android


















# S A T Rånö Final

## Legend









### Topography

	Wood, forest
	Moor, swamp, marsh
	Heath
	Residential area with single building
	Industrial area with single building
	Cemetery
	Golf course
	Sportsfield, stadium
	Stadium
	Open-air pool
	Vineyard
	Petrograph
	Country border
	State border
	District border
	Contour line
	Special use area
	Nature reserve











### Topographic signs

	Summit cross
	Elevation point
	Rock
	Cave
	Church
	Chapel
	Cemetery
	Palace/Castle
	Abbey
	Monument
	Ruin
	Mine
	Cairn
	Broadcasting tower
	Windwheel
	Water-/windmill
	Viewpoint

### Road and track

	Motorway
	Highway
	Statal road
	Road
	Main agricultural road
	Agricultural road
	Trail
	Via Ferrata

### Lifts and railway

	Ropeway lift
	Gondola lift
	Chairlift
	Ski-, draglift
	Aerial ropeways
	Railway
	Suburban train
	Subway
	Tram
	Railway station