

# S A T Nåttarö Final

↔ 8.7 km

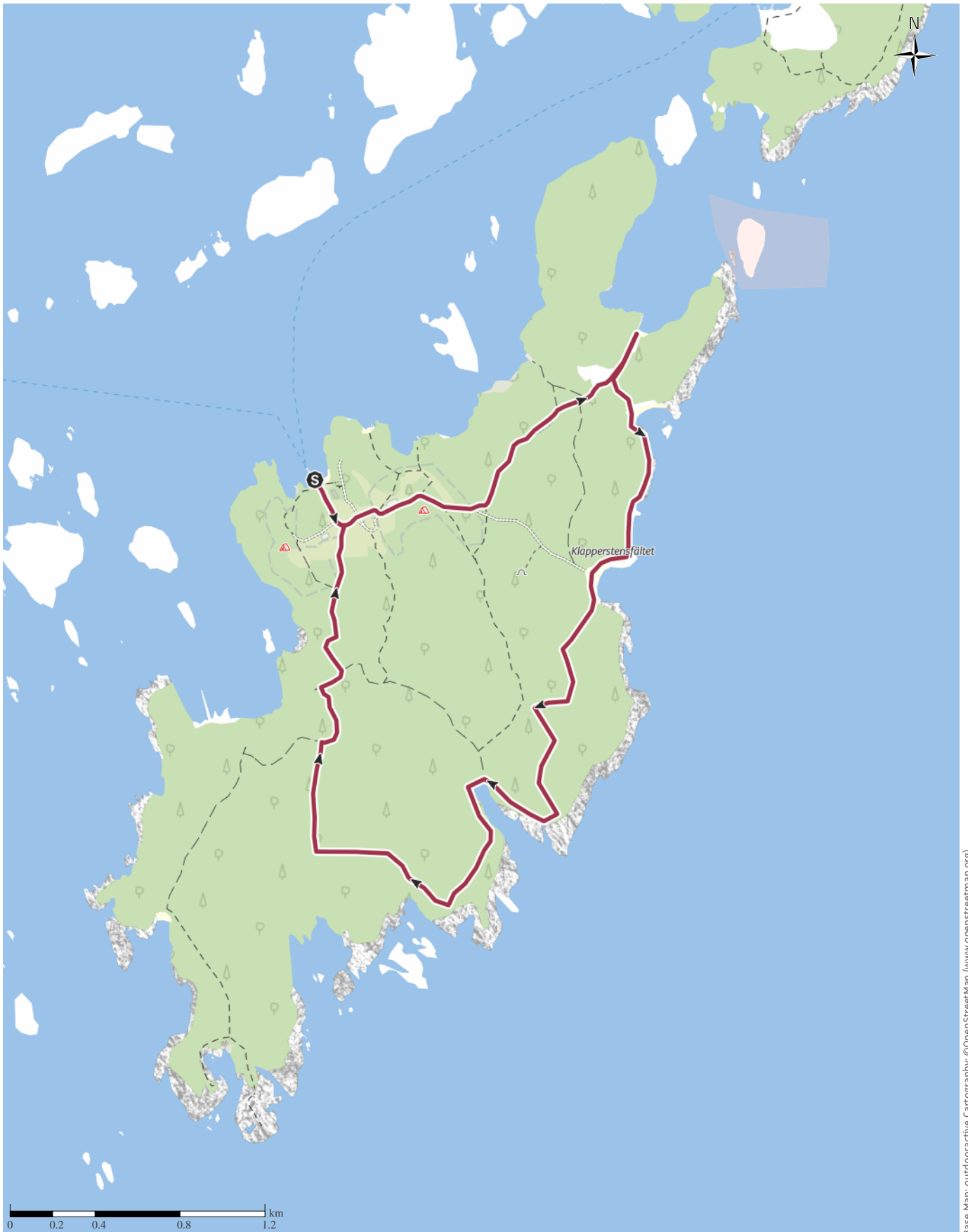
🕒 4:00 h

▲ 42 m

▼ 28 m

Difficulty

difficult



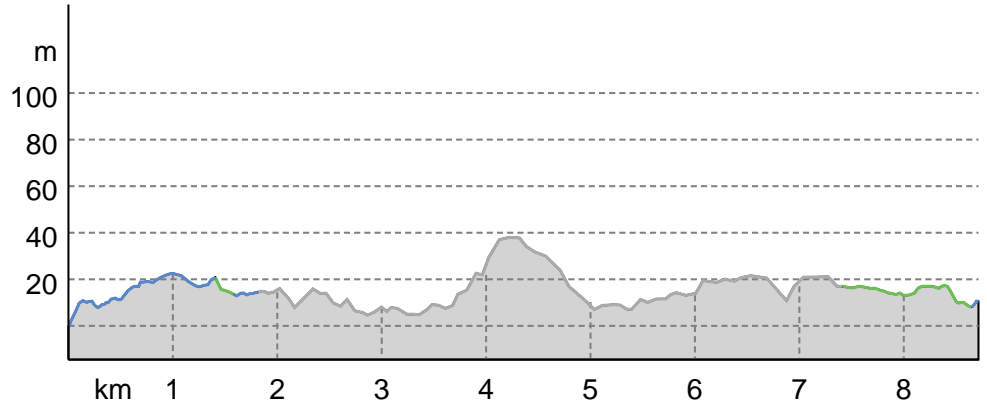
Base Map: outdooractive Cartography; ©OpenStreetMap (www.openstreetmap.org)

# S A T Nåttarö Final

## Track types

Dirt road	1.7 km
Forested/wild trail	1.4 km
Unknown	5.6 km

## Elevation profile



## route data

### Hiking route

Distance	↔	8.7 km
Duration	🕒	4:00 h
Ascent	⬆️	42 m
Descent	⬇️	28 m

**Difficulty**      difficult

**Stamina**      ●●●●●●●

**Technique**    ●●●●●●●

**Altitude**

## Best time of year

JAN | FEB | MAR  
 APR | MAY | JUN  
 JUL | AUG | SEP  
 OCT | NOV | DEC

## Ratings

<b>Authors</b>	●●●●●●●
<b>Experience</b>	●●●●●●●
<b>Landscape</b>	●●●●●●●
<b>Community</b>	●●●●●●●

## More route data

### Properties

Scenic	Cultural/historical interest
Geological highlights	Flora

### Awards

🔄 Round trip



Scan QR code, save this route offline, share with friends and more...

Website  
<https://out.ac/IKnRWe>



**Michael Lemmel**  
 Update: June 04, 2024

The east coast of Nåttarö is wild and beautiful.  
 Nåttarö feels so remote.

**Takeaway route for iPhone and Android**


















# S A T Nåttarö Final

## Legend









### Topography

	Wood, forest
	Moor, swamp, marsh
	Heath
	Residential area with single building
	Industrial area with single building
	Cemetery
	Golf course
	Sportsfield, stadium
	Stadium
	Open-air pool
	Vineyard
	Petrograph
	Country border
	State border
	District border
	Contour line
	Special use area
	Nature reserve











### Topographic signs

	Summit cross
	Elevation point
	Rock
	Cave
	Church
	Chapel
	Cemetery
	Palace/Castle
	Abbey
	Monument
	Ruin
	Mine
	Cairn
	Broadcasting tower
	Windwheel
	Water-/windmill
	Viewpoint

### Road and track

	Motorway
	Highway
	Statal road
	Road
	Main agricultural road
	Agricultural road
	Trail
	Via Ferrata

### Lifts and railway

	Ropeway lift
	Gondola lift
	Chairlift
	Ski-, draglift
	Aerial ropeways
	Railway
	Suburban train
	Subway
	Tram
	Railway station