

S A T Ålö Final

↔ 12.4 km

🕒 5:30 h

▲ 92 m

▼ 94 m

Difficulty

difficult



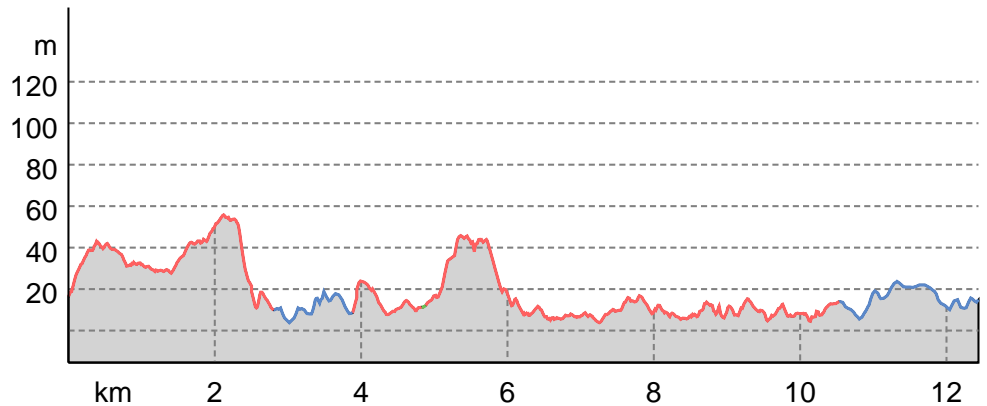
Base Map: outdooractive Cartography; ©OpenStreetMap (www.openstreetmap.org)

S A T Ålö Final

Track types

Dirt road	3 km
Forested/wild trail	0.1 km
Path	9.4 km

Elevation profile



route data

Hiking route

Distance	↔	12.4 km
Duration	🕒	5:30 h
Ascent	⬆️	92 m
Descent	⬇️	94 m

Difficulty **difficult**

Stamina **●●●●●●**

Technique **●●●●●●**

Altitude **56 m**
4 m

Best time of year

- JAN | FEB | MAR
- APR | MAY | JUN
- JUL | AUG | SEP
- OCT | NOV | DEC

Ratings

Authors **●●●●●**

Experience **●●●●●**

Landscape **●●●●●**

Community **●●●●●**

More route data

Properties

- Scenic
- Geological highlights
- Flora

Awards



Michael Lemmel

Update: June 20, 2024

Takeaway route for iPhone and Android



Scan QR code, save this route offline, share with friends and more...

Website


















<https://out.ac/IFKbAZ>

Legend









Topography

	Wood, forest
	Moor, swamp, marsh
	Heath
	Residential area with single building
	Industrial area with single building
	Cemetery
	Golf course
	Sportsfield, stadium
	Stadium
	Open-air pool
	Vineyard
	Petrograph
	Country border
	State border
	District border
	Contour line
	Special use area
	Nature reserve











Topographic signs

	Summit cross
	Elevation point
	Rock
	Cave
	Church
	Chapel
	Cemetery
	Palace/Castle
	Abbey
	Monument
	Ruin
	Mine
	Cairn
	Broadcasting tower
	Windwheel
	Water-/windmill
	Viewpoint

Road and track

	Motorway
	Highway
	Statal road
	Road
	Main agricultural road
	Agricultural road
	Trail
	Via Ferrata

Lifts and railway

	Ropeway lift
	Gondola lift
	Chairlift
	Ski-, draglift
	Aerial ropeways
	Railway
	Suburban train
	Subway
	Tram
	Railway station